



Document Path: D:\Projects\Sullivan's Island\HMGP 4492\GIS\ArcPro\Sullivan's Island-HMGP 4492.aprx

Legend

-  Project Area
-  Road



STA 18.5
 32.7612° N
 79.845° W

STA 25
 32.7007° N
 79.8331° W


DAVIS & FLOYD
 SINCE 1954



**Outfall Improvements
 Town of Sullivan's Island**

Location Map

1/30/2022



D&F Proj. No. 000110.00