










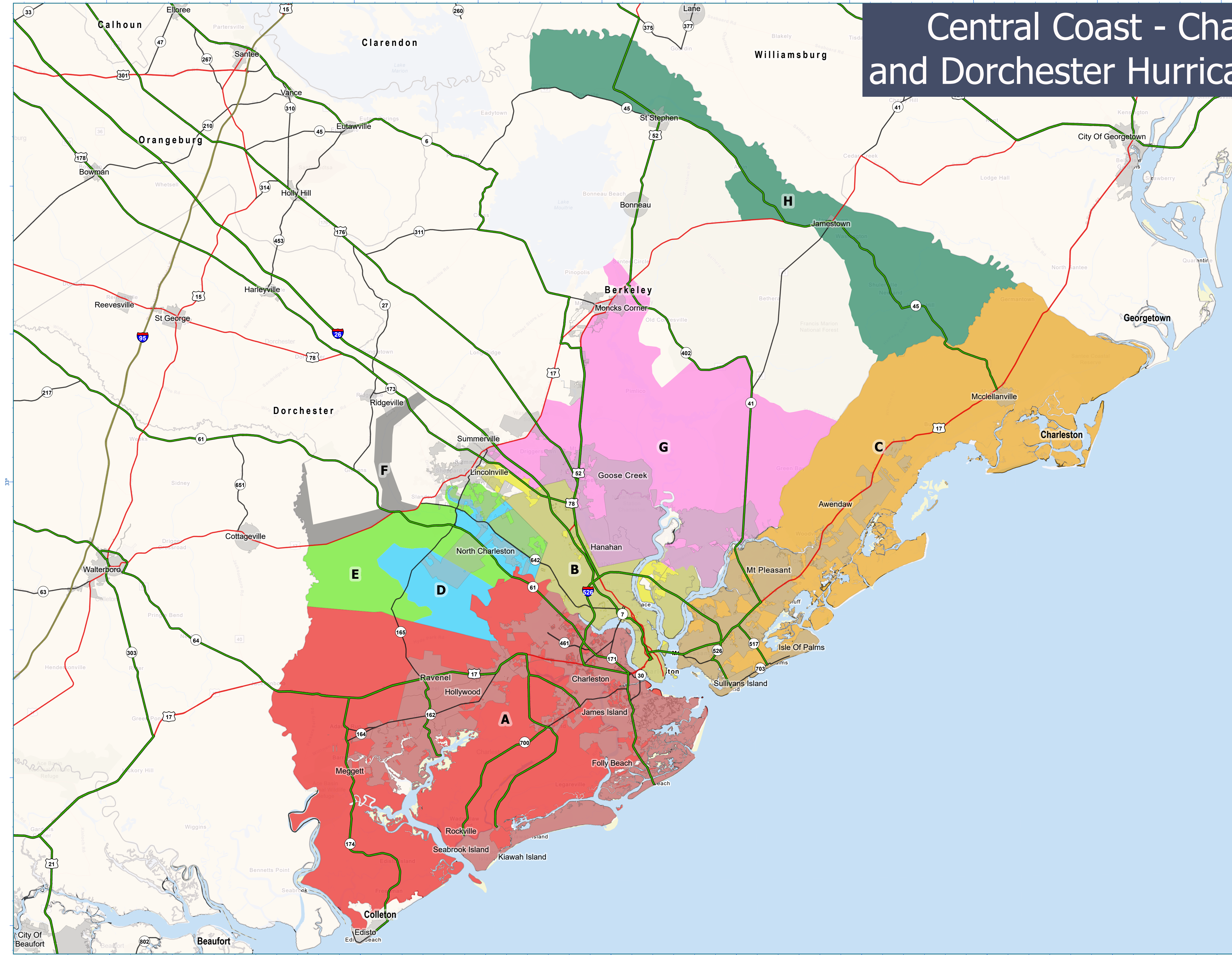


Central Coast - Charleston, Berkeley, and Dorchester Hurricane Evacuation Zones



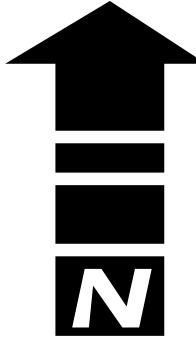
Central Hurricane Region

-  A - Charleston
-  B - Charleston, Berkeley
-  C - Charleston
-  D - Dorchester
-  E - Dorchester
-  F - Dorchester
-  G - Berkeley
-  H - Berkeley
-  SCDOT Evacuation Routes
-  City Limits
-  Counties



Disclaimer: This map is a graphic representation of data obtained from various sources. All efforts have been made to warrant the accuracy of this map. However, SC EMD disclaims all responsibility and liability for the use of this map.



 SC Emergency Management Division
 2779 Fish Hatchery Road
 West Columbia, SC 29172
 (803) 737-8588
 E-mail: ckauffman@emd.sc.gov
 Charlie Kaufman -- 3/8/2021 3:25 PM