

501 WINDO PARK BOULEVARD, SUITE 200 | MOUNT PLEASANT, SC 29464 | JUDSON MILLS BUILDING 6000, 301 EASLEY DRIVE, SUITE 600 | GREENVILLE, SC 29611 | 230 PETERSBORO | CHARLOTTE, NC 28217 | 701N. CEDAR STREET | SUMMERVILLE, SC 29583 | 1501 N. DANIEL MORGAN AVENUE, SUITE 300 | SPARTANBURG, SC 29306
COPYRIGHT © SEAMON WHITESIDE & ASSOCIATES, INC. THIS DRAWING SHALL NOT BE REPRODUCED IN ANY MANNER OR USED FOR ANY PURPOSE WITHOUT WRITTEN PERMISSION.



DEMOLITION NOTES:

1. THE CONTRACTOR IS RESPONSIBLE FOR PROVIDING AND INSTALLING CONSTRUCTION SAFETY FENCING.
2. THE CONTRACTOR SHALL VERIFY ALL ITEMS TO BE DEMOLISHED AND REMOVED FROM THE PROJECT SITE, WITH THE ENGINEER AND OWNER. THE VERIFICATION PROCESS SHALL INCLUDE VISITING AND WALKING THE SITE. ALL ITEMS REQUIRING DEMOLITION/REMOVAL, WHETHER SHOWN ON THIS PLAN OR NOT, SHALL BE THE RESPONSIBILITY OF THE CONTRACTOR. THE CONTRACTOR SHALL CONSULT THE OWNER REGARDING SALVAGE. ANY ITEMS NOT RETAINED BY THE OWNER SHALL BECOME PROPERTY OF THE CONTRACTOR AND SHALL BE REMOVED FROM THE SITE ACCORDING TO APPLICABLE REGULATIONS.
3. ALL SITE DEMOLITION SHALL OBTAIN ALL APPLICABLE DEMOLITION PERMITS AND CONFORM TO APPLICABLE STATE AND LOCAL CODES.
4. THERE SHALL BE NO BURNING ON THE SITE.
5. ALL EXISTING STRUCTURES AND RELATED SLABS, FOOTINGS, FOUNDATIONS, STEPS, ETC. DESIGNATED "DEMO" OR "REMOVE" ARE TO BE REMOVED FROM THE SITE BY THE CONTRACTOR AND DISPOSED OF ACCORDING TO APPLICABLE REGULATIONS.
6. THE CONTRACTOR IS RESPONSIBLE FOR PROTECTING ALL PUBLIC AND PRIVATE UTILITIES, INCLUDING MECHANICAL AND FIRE PROTECTION EQUIPMENT.
7. EROSION AND SEDIMENT CONTROL MEASURES SHALL BE IN PLACE PRIOR TO DEMOLITION.
8. STRIPING SHALL BE REMOVED AND REPLACED WHERE DEMOLITION OCCURS.
9. IF ANY HAZARDOUS MATERIAL IS ENCOUNTERED DURING DEMOLITION, THE CONTRACTOR SHALL COORDINATE WITH THE OWNER AND APPROPRIATE AGENCIES FOR PROPER REMOVAL AND DISPOSAL.
10. ALL AREAS DISTURBED BY CONSTRUCTION (WITH THE EXCEPTION OF AREAS INDICATED TO BE A HARD SURFACE, OR LANDSCAPED/SODDED) SHALL BE HYDROSEEDDED (SEE SPECS).
11. THE CONTRACTOR SHALL VERIFY THAT CONFLICTS DO NOT EXIST BETWEEN EXISTING AND NEW UTILITIES PRIOR TO BEGINNING WORK. REQUEST INSTRUCTION FROM ENGINEER IF CONFLICTS ARE FOUND TO EXIST.

EXISTING UTILITY NOTE:

THE LOCATION OF EXISTING UNDERGROUND UTILITIES ARE SHOWN IN AN APPROXIMATE WAY ONLY AND HAVE NOT BEEN INDEPENDENTLY VERIFIED BY THE OWNER OR ITS REPRESENTATIVE. THE CONTRACTOR SHALL DETERMINE THE EXACT LOCATION OF ALL EXISTING UTILITIES BEFORE COMMENCING ANY WORK, AND AGREES TO BE FULLY RESPONSIBLE FOR ANY AND ALL DAMAGES WHICH MIGHT OCCUR DUE TO THE CONTRACTOR'S FAILURE TO EXACTLY LOCATE AND PRESERVE ANY AND ALL UNDERGROUND UTILITIES.

LEGEND

STORM LINE TO BE REMOVED

STORM LINE TO BE ABANDONED AND FLOWABLE FILLED

EXISTING STORM LINE

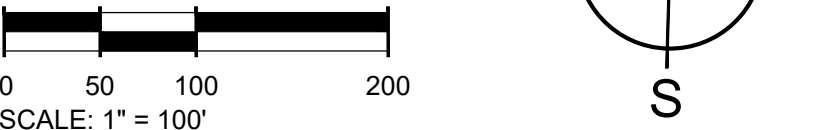
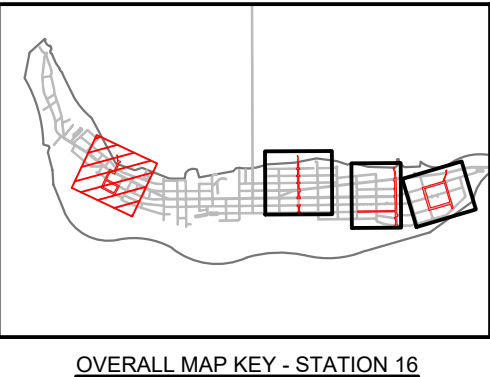
EXISTING GRATE INLET TO BE REMOVED

EXISTING STREET SIGN AND MAILBOX TO BE REMOVED AND REPLACED

HATCH DENOTES EXISTING SIDEWALK, DRIVEWAY AND CURB TO BE REMOVED AND REPLACED

HATCH DENOTES OPEN CUT FOR DRAINAGE INSTALLATION

HATCH DENOTES MILL & OVERLAY



SEAMONWHITESIDE

MOUNT PLEASANT, SC
843.884.1667
GREENVILLE, SC
864.298.0534
SUMMERVILLE, SC
843.972.0710
SPARTANBURG, SC
864.272.1272
CHARLOTTE, NC
980.312.5450
WWW.SEAMONWHITESIDE.COM

TOWN OF SULLIVAN'S ISLAND SCIP

STORMWATER IMPROVEMENTS

SULLIVAN'S ISLAND, SC

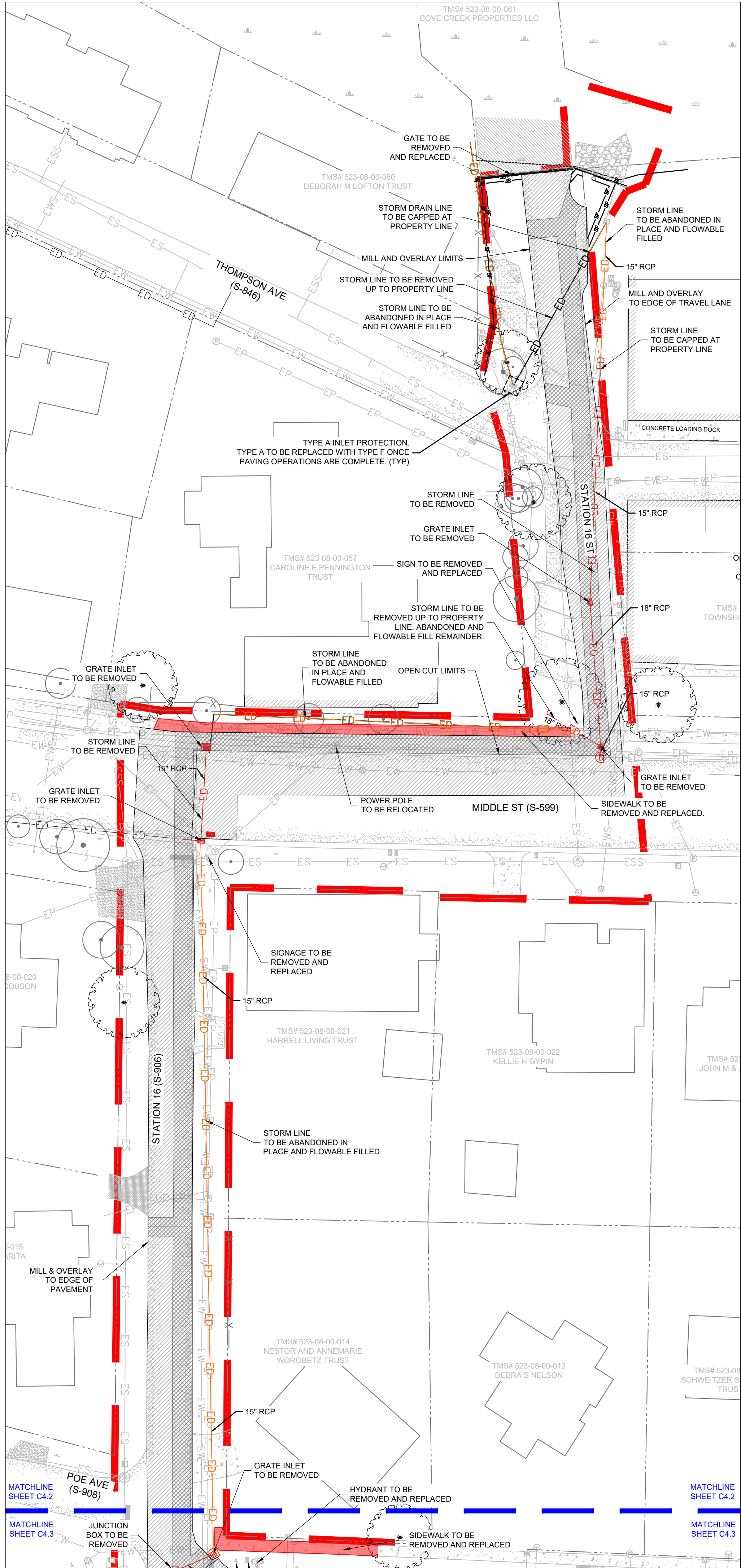
SW+ PROJECT: 10830
DATE: 09/27/2024
DRAWN BY: MJB
CHECKED BY: RCP/PWP

REVISION HISTORY	
1.	8/02/2024

DEMO AND SWPPP PH 1
PLAN - STATION 16
OVERALL

C3.1

501 WINDO PARK BOULEVARD, SUITE 200 | MOUNT PLEASANT, SC 29464 | JUSON & SONS BUILDING 6000, 701 E. 1ST STREET, SUITE 600 | GREENVILLE, SC 29614 | 230 PETERSBURG | CHARLOTTE, NC 28207 | 701 N. GERMANY STREET | SUMMERVILLE, SC 29586 | 101 N. DANIEL MORGAN AVENUE, SUITE 300 | SPARTANBURG, SC 29306
COPYRIGHT © SEAMON WHITESIDE & ASSOCIATES, INC. THIS DRAWING SHALL NOT BE REPRODUCED IN ANY MANNER OR USED FOR ANY PURPOSE WITHOUT WRITTEN PERMISSION.



STATION 16 AREA A

LEGEND

—ED—

STORM LINE TO BE REMOVED

—ED—

STORM LINE TO BE ABANDONED AND FLOWABLE FILLED

—ED—

EXISTING STORM LINE

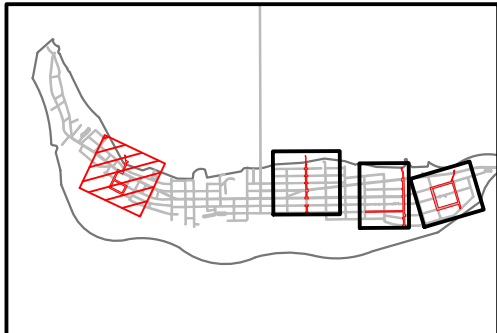
EXISTING GRATE INLET TO BE REMOVED

EXISTING STREET SIGN AND MAILBOX TO BE REMOVED AND REPLACED

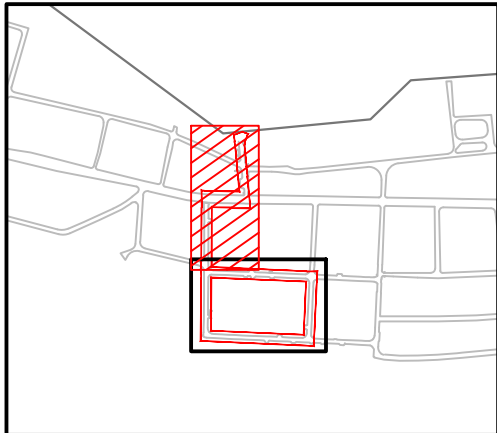
HATCH DENOTES EXISTING SIDEWALK, DRIVEWAY AND CURB TO BE REMOVED AND REPLACED

HATCH DENOTES OPEN CUT FOR DRAINAGE INSTALLATION

HATCH DENOTES MILL & OVERLAY



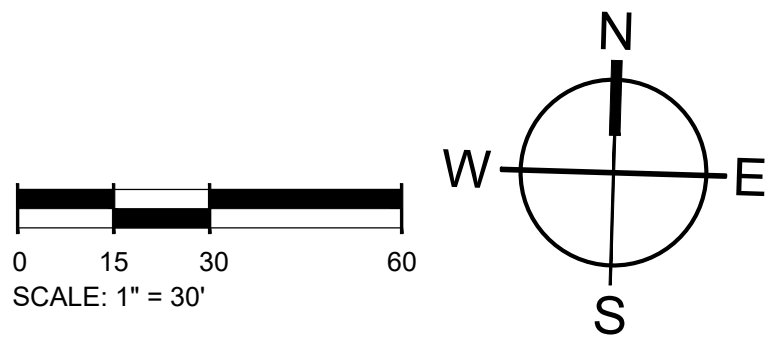
OVERALL MAP KEY - STATION 16



STATION 16 MAP KEY - AREA A

EXISTING UTILITY NOTE:

THE LOCATION OF EXISTING UNDERGROUND UTILITIES ARE SHOWN IN AN APPROXIMATE WAY ONLY AND HAVE NOT BEEN INDEPENDENTLY VERIFIED BY THE OWNER OR ITS REPRESENTATIVE. THE CONTRACTOR SHALL DETERMINE THE EXACT LOCATION OF ALL EXISTING UTILITIES BEFORE COMMENCING ANY WORK, AND AGREES TO BE FULLY RESPONSIBLE FOR ANY AND ALL DAMAGES WHICH MIGHT OCCUR DUE TO THE CONTRACTOR'S FAILURE TO EXACTLY LOCATE AND PRESERVE ANY AND ALL UNDERGROUND UTILITIES.



MOUNT PLEASANT, SC
843.884.1667
GREENVILLE, SC
864.298.0534
SUMMERVILLE, SC
843.972.0710
SPARTANBURG, SC
864.272.1272
CHARLOTTE, NC
980.312.5450
WWW.SEAMONWHITESIDE.COM



TOWN OF SULLIVAN'S ISLAND SC
STORMWATER IMPROVEMENTS

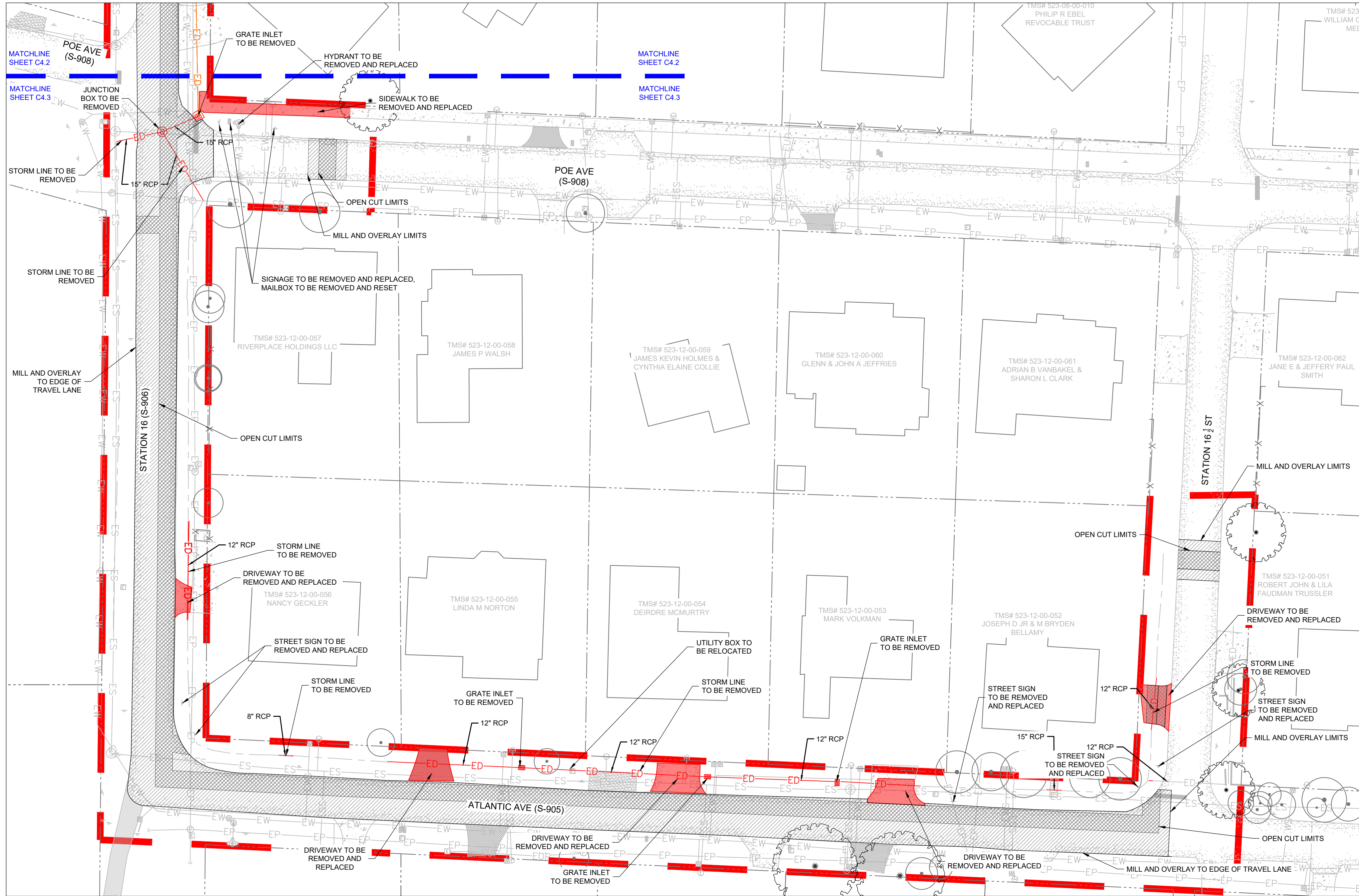
SULLIVAN'S ISLAND, SC

SW+ PROJECT: 10830
DATE: 09/27/2024
DRAWN BY: MJB
CHECKED BY: RCP/PWP

REVISION HISTORY	
1.	8/02/2024

DEMO AND SWPPP PH 1
PLAN -
STATION 16 -
AREA A

501 WANDO PARK BOULEVARD, SUITE 200 | MOUNT PLEASANT, SC 29564 | JUSORUMILLS BUILDING 6000, 7th FLOOR | PROCEED, SUITE 6000 | GREENVILLE, SC 29611 | 230 PETERSBORO | CHARLOTTE, NC 28207 | 701 N. GERRARD STREET | SUMMERVILLE, SC 29586 | 151 N. DANIEL MORGAN AVENUE, SUITE 300 | SPARTANBURG, SC 29306
COPYRIGHT © SEAMON WHITESIDE & ASSOCIATES, INC. THIS DRAWING SHALL NOT BE REPRODUCED IN ANY MANNER OR USED FOR ANY PURPOSE WITHOUT WRITTEN PERMISSION.



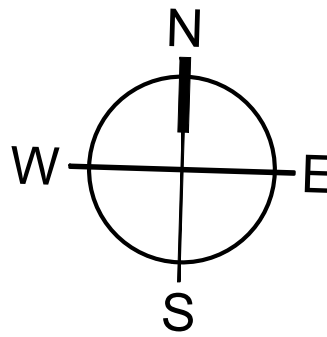
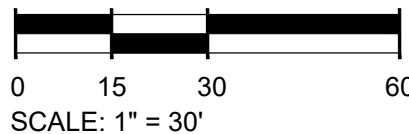
STATION 16 AREA B

DEMOLITION NOTES:

1. THE CONTRACTOR IS RESPONSIBLE FOR PROVIDING AND INSTALLING CONSTRUCTION SAFETY FENCING.
2. THE CONTRACTOR SHALL VERIFY ALL ITEMS TO BE DEMOLISHED AND REMOVED FROM THE PROJECT SITE, WITH THE ENGINEER AND OWNER. THE VERIFICATION PROCESS SHALL INCLUDE VISITING AND WALKING THE SITE. ALL ITEMS REQUIRING DEMOLITION/REMOVAL, WHETHER SHOWN ON THIS PLAN OR NOT, SHALL BE THE RESPONSIBILITY OF THE CONTRACTOR. THE CONTRACTOR SHALL CONSULT THE OWNER REGARDING SALVAGE. ANY ITEMS NOT RETAINED BY THE OWNER SHALL BECOME PROPERTY OF THE CONTRACTOR AND SHALL BE REMOVED FROM THE SITE ACCORDING TO APPLICABLE REGULATIONS.
3. ALL SITE DEMOLITION SHALL OBTAIN ALL APPLICABLE DEMOLITION PERMITS AND CONFORM TO APPLICABLE STATE AND LOCAL CODES.
4. THERE SHALL BE NO BURNING ON THE SITE.
5. ALL EXISTING STRUCTURES AND RELATED SLABS, FOOTINGS, FOUNDATIONS, STEPS, ETC. DESIGNATED "DEMO" OR "REMOVE" ARE TO BE REMOVED FROM THE SITE BY THE CONTRACTOR AND DISPOSED OF ACCORDING TO APPLICABLE REGULATIONS.
6. THE CONTRACTOR IS RESPONSIBLE FOR PROTECTING ALL PUBLIC AND PRIVATE UTILITIES, INCLUDING MECHANICAL AND FIRE PROTECTION EQUIPMENT.
7. EROSION AND SEDIMENT CONTROL MEASURES SHALL BE IN PLACE PRIOR TO DEMOLITION.
8. STRIPING SHALL BE REMOVED AND REPLACED WHERE DEMOLITION OCCURS.
9. IF ANY HAZARDOUS MATERIAL IS ENCOUNTERED DURING DEMOLITION, THE CONTRACTOR SHALL COORDINATE WITH THE OWNER AND APPROPRIATE AGENCIES FOR PROPER REMOVAL AND DISPOSAL.
10. ALL AREAS DISTURBED BY CONSTRUCTION (WITH THE EXCEPTION OF AREAS INDICATED TO BE A HARD SURFACE, OR LANDSCAPED/SODDED) SHALL BE HYDROSEEDING (SEE SPECS).
11. THE CONTRACTOR SHALL VERIFY THAT CONFLICTS DO NOT EXIST BETWEEN EXISTING AND NEW UTILITIES PRIOR TO BEGINNING WORK. REQUEST INSTRUCTION FROM ENGINEER IF CONFLICTS ARE FOUND TO EXIST.

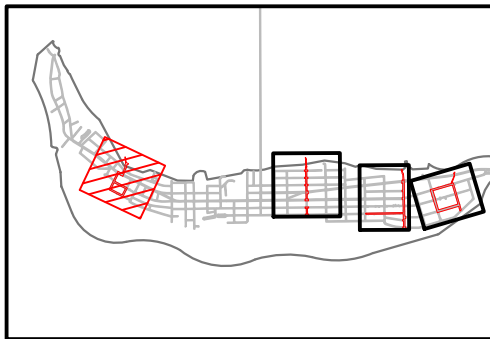
EXISTING UTILITY NOTE:

THE LOCATION OF EXISTING UNDERGROUND UTILITIES ARE SHOWN IN AN APPROXIMATE WAY ONLY AND HAVE NOT BEEN INDEPENDENTLY VERIFIED BY THE OWNER OR ITS REPRESENTATIVE. THE CONTRACTOR SHALL DETERMINE THE EXACT LOCATION OF ALL EXISTING UTILITIES BEFORE COMMENCING ANY WORK, AND AGREES TO BE FULLY RESPONSIBLE FOR ANY AND ALL DAMAGES WHICH MIGHT OCCUR DUE TO THE CONTRACTOR'S FAILURE TO EXACTLY LOCATE AND PRESERVE ANY AND ALL UNDERGROUND UTILITIES.

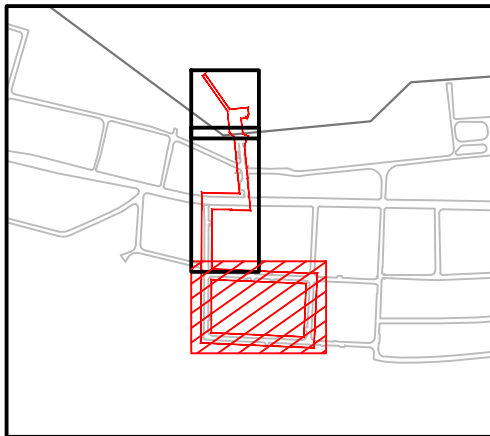


LEGEND

- ED — STORM LINE TO BE REMOVED
- ED — STORM LINE TO BE ABANDONED AND FLOWABLE FILLED
- ED — EXISTING STORM LINE
- EXISTING GRATE INLET TO BE REMOVED
- EXISTING STREET SIGN AND MAILBOX TO BE REMOVED AND REPLACED
- HATCH DENOTES EXISTING SIDEWALK, DRIVEWAY AND CURB TO BE REMOVED AND REPLACED
- HATCH DENOTES OPEN CUT FOR DRAINAGE INSTALLATION
- HATCH DENOTES MILL & OVERLAY



OVERALL MAP KEY - STATION 16



STATION 16 MAP KEY - AREA B



MOUNT PLEASANT, SC 843.884.1667
GREENVILLE, SC 864.298.0534
SUMMERVILLE, SC 843.972.0710
SPARTANBURG, SC 864.272.1272
CHARLOTTE, NC 980.312.5450
WWW.SEAMONWHITESIDE.COM



TOWN OF SULLIVAN'S ISLAND SCIP
STORMWATER IMPROVEMENTS

SULLIVAN'S ISLAND, SC

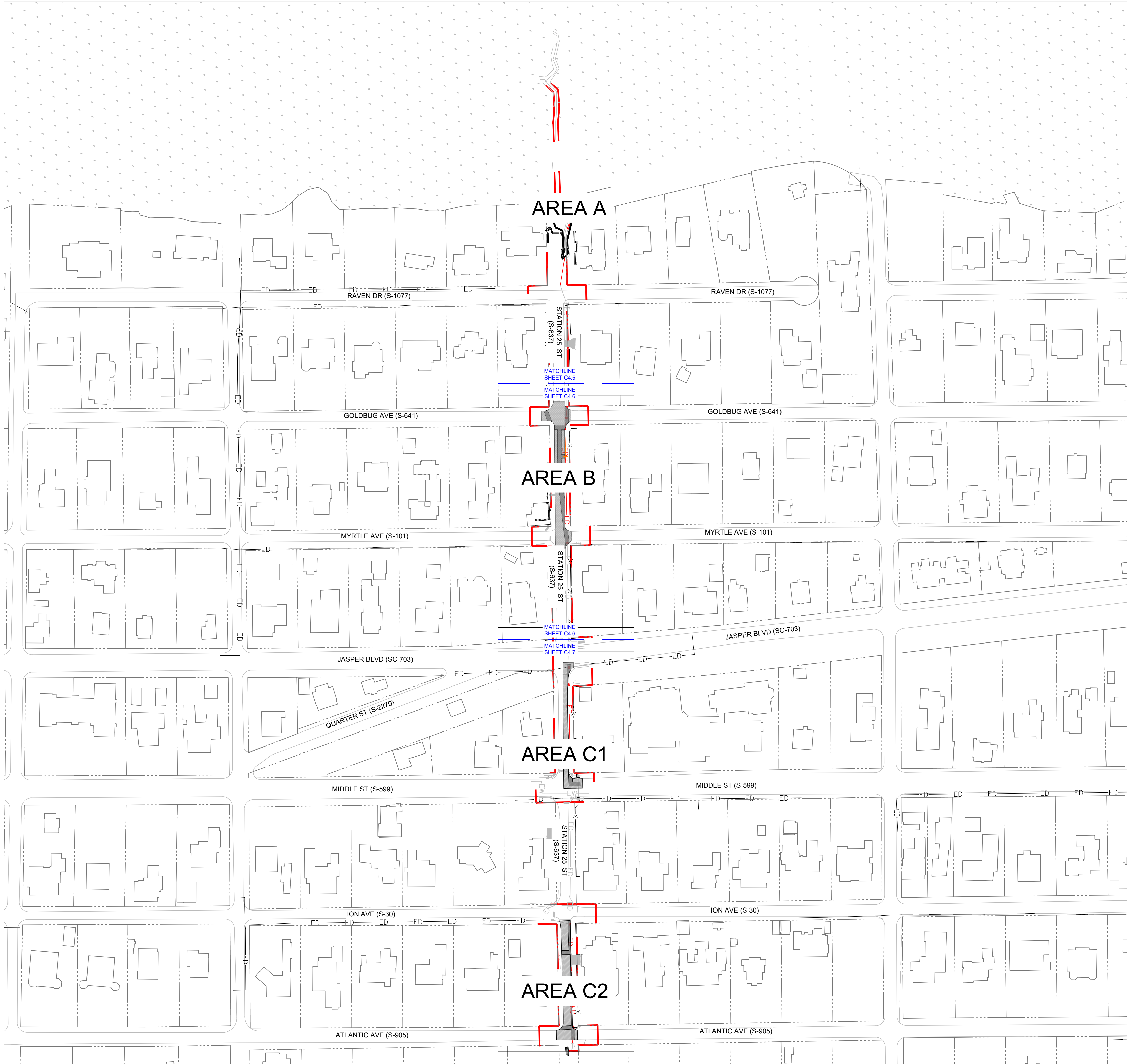
SW+ PROJECT: 10830
DATE: 09/27/2024
DRAWN BY: MJB
CHECKED BY: RCP/PWP

REVISION HISTORY

1.	8/02/2024

DEMO AND SWPPP PH 1
PLAN - STATION 16 - AREA B

501 WANDO PARK BOULEVARD, SUITE 200 | MOUNT PLEASANT, SC 29464 | JUDSON MILLS BUILDING 6000, 7th FLOOR | PROPOSED SUITE 6000 | GREENVILLE, SC 29611 | 230 PETERSBURG | CHARLOTTE, NC 28207 | 701N CEDAR STREET | SUMMERVILLE, SC 29583 | 151N DANIEL MORGAN AVENUE, SUITE 300 | SPARTANBURG, SC 29306
COPYRIGHT © SEAMON WHITESIDE & ASSOCIATES, INC. THIS DRAWING SHALL NOT BE REPRODUCED IN ANY MANNER OR USED FOR ANY PURPOSE WITHOUT WRITTEN PERMISSION.



LEGEND

STORM LINE TO BE REMOVED

STORM LINE TO BE ABANDONED AND FLOWABLE FILLED

EXISTING STORM LINE

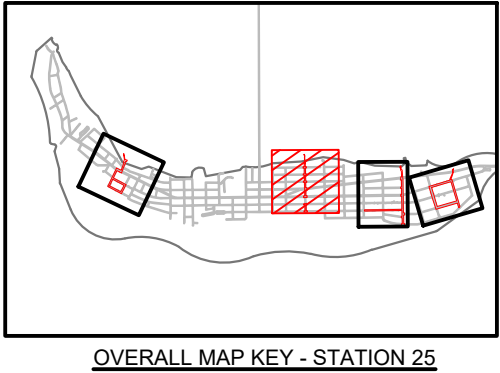
EXISTING GRATE INLET TO BE REMOVED

EXISTING STREET SIGN AND MAILBOX TO BE REMOVED AND REPLACED

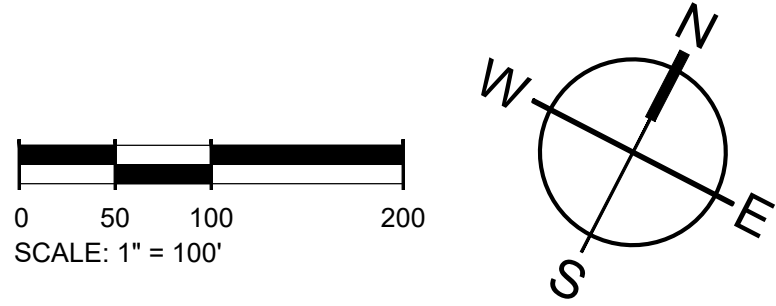
HATCH DENOTES EXISTING SIDEWALK, DRIVEWAY AND CURB TO BE REMOVED AND REPLACED

HATCH DENOTES OPEN CUT FOR DRAINAGE INSTALLATION


HATCH DENOTES MILL & OVERLAY



OVERALL MAP KEY - STATION 25



MOUNT PLEASANT, SC
843.884.1667
GREENVILLE, SC
864.298.0534
SUMMERVILLE, SC
843.972.0710
SPARTANBURG, SC
864.272.1272
CHARLOTTE, NC
980.312.5450
WWW.SEAMONWHITESIDE.COM



TOWN OF SULLIVAN'S ISLAND SCIP
STORMWATER IMPROVEMENTS

SULLIVAN'S ISLAND, SC

SW+ PROJECT: 10830
DATE: 09/27/2024
DRAWN BY: MJB
CHECKED BY: RCP/PWP

REVISION HISTORY

1.	8/02/2024	

DEMO AND SWPPP PH 1
PLAN -
STATION 25
OVERALL

MOUNT PLEASANT, SC
843.884.1667


GREENVILLE, SC
864.298.0534

SUMMERVILLE, SC
843.972.0710

SPARTANBURG, SC
864.272.1272

CHARLOTTE, NC
980.312.5450

WWW.SEAMONWHITESIDE.COM



TOWN OF SULLIVAN'S ISLAND SCIIP STORMWATER IMPROVEMENTS

SULLIVAN'S ISLAND, SC

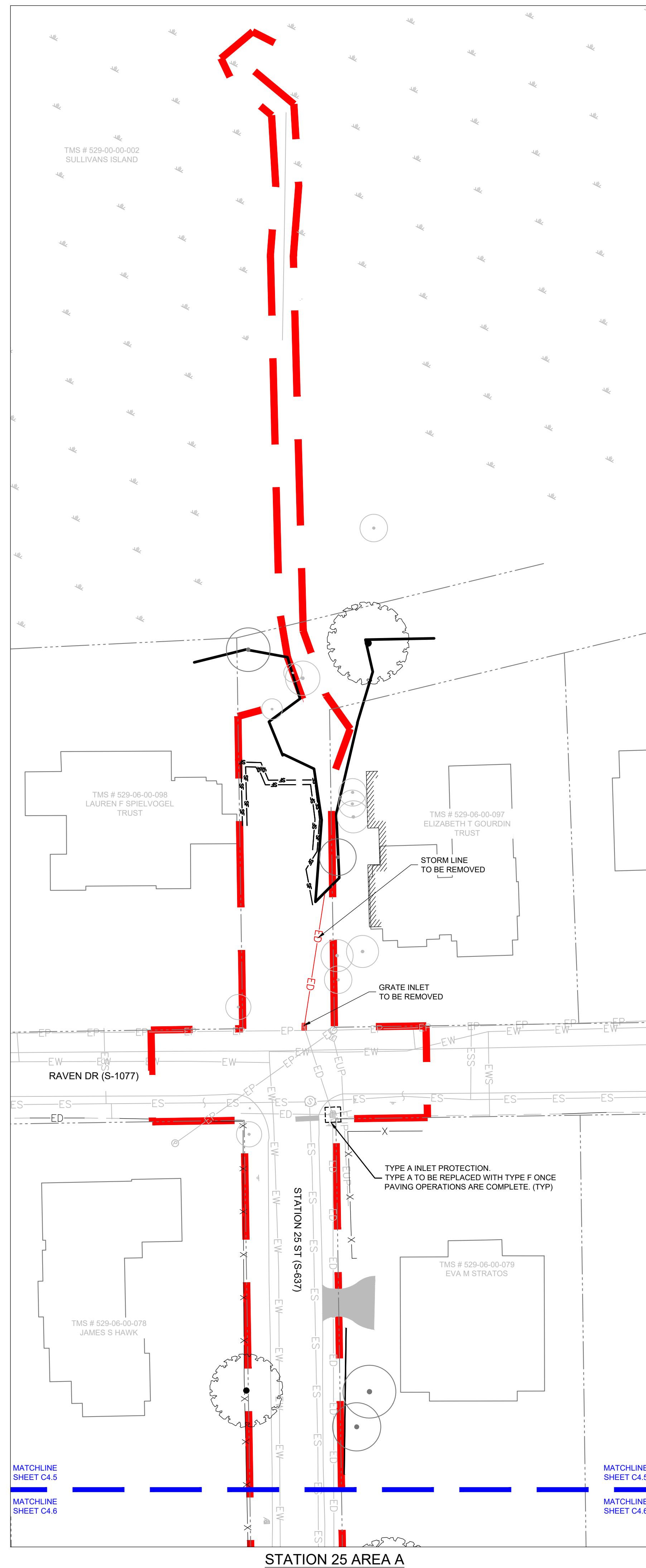
SW+ PROJECT: 10830
DATE: 09/27/2024
DRAWN BY: MJB
CHECKED BY: RCP/PWP

REVISION HISTORY

1. 8/02/2024	

DEMO AND
SWPPP PH 1
PLAN -
STATION 25 -
AREA A

C3.5

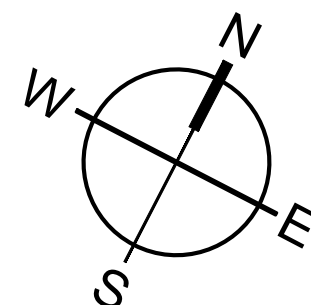
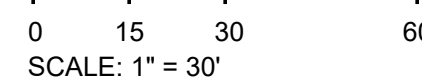


DEMOLITION NOTES:

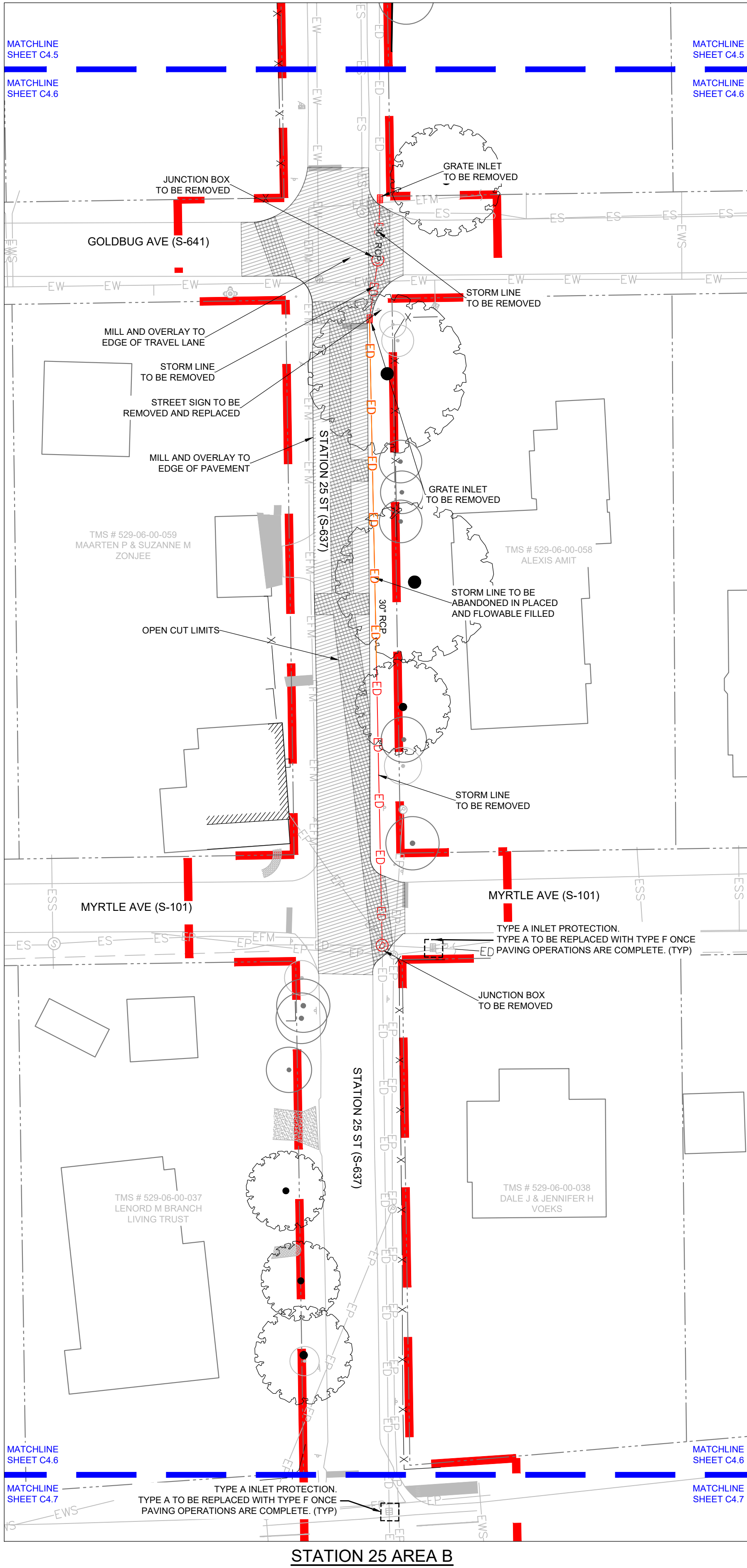
1. THE CONTRACTOR IS RESPONSIBLE FOR PROVIDING AND INSTALLING CONSTRUCTION SAFETY FENCING.
2. THE CONTRACTOR SHALL VERIFY ALL ITEMS TO BE DEMOLISHED AND REMOVED FROM THE PROJECT SITE, WITH THE ENGINEER AND OWNER. THE VERIFICATION PROCESS SHALL INCLUDE VISITING AND WALKING THE SITE. ALL ITEMS REQUIRING DEMOLITION/REMOVAL, WHETHER SHOWN ON THIS PLAN OR NOT, SHALL BE THE RESPONSIBILITY OF THE CONTRACTOR. THE CONTRACTOR SHALL CONSULT THE OWNER REGARDING SALVAGE. ANY ITEMS NOT RETAINED BY THE OWNER SHALL BECOME PROPERTY OF THE CONTRACTOR AND SHALL BE REMOVED FROM THE SITE ACCORDING TO APPLICABLE REGULATIONS.
3. ALL SITE DEMOLITION SHALL OBTAIN ALL APPLICABLE DEMOLITION PERMITS AND CONFORM TO APPLICABLE STATE AND LOCAL CODES.
4. THERE SHALL BE NO BURNING ON THE SITE.
5. ALL EXISTING STRUCTURES AND RELATED SLABS, FOOTINGS, FOUNDATIONS, STEPS, ETC. DESIGNATED "DEMO" OR "REMOVE" ARE TO BE REMOVED FROM THE SITE BY THE CONTRACTOR AND DISPOSED OF ACCORDING TO APPLICABLE REGULATIONS.
6. THE CONTRACTOR IS RESPONSIBLE FOR PROTECTING ALL PUBLIC AND PRIVATE UTILITIES, INCLUDING MECHANICAL AND FIRE PROTECTION EQUIPMENT.
7. EROSION AND SEDIMENT CONTROL MEASURES SHALL BE IN PLACE PRIOR TO DEMOLITION.
8. STRIPING SHALL BE REMOVED AND REPLACED WHERE DEMOLITION OCCURS.
9. IF ANY HAZARDOUS MATERIAL IS ENCOUNTERED DURING DEMOLITION, THE CONTRACTOR SHALL COORDINATE WITH THE OWNER AND APPROPRIATE AGENCIES FOR PROPER REMOVAL AND DISPOSAL.
10. ALL AREAS DISTURBED BY CONSTRUCTION (WITH THE EXCEPTION OF AREAS INDICATED TO BE A HARD SURFACE, OR LANDSCAPED/SODDED) SHALL BE HYDROSEEDING (SEE SPECS).
11. THE CONTRACTOR SHALL VERIFY THAT CONFLICTS DO NOT EXIST BETWEEN EXISTING AND NEW UTILITIES PRIOR TO BEGINNING WORK. REQUEST INSTRUCTION FROM ENGINEER IF CONFLICTS ARE FOUND TO EXIST.

EXISTING UTILITY NOTE:

THE LOCATION OF EXISTING UNDERGROUND UTILITIES ARE SHOWN IN AN APPROXIMATE WAY ONLY AND HAVE NOT BEEN INDEPENDENTLY VERIFIED BY THE OWNER OR ITS REPRESENTATIVE. THE CONTRACTOR SHALL DETERMINE THE EXACT LOCATION OF ALL EXISTING UTILITIES BEFORE COMMENCING ANY WORK, AND AGREES TO BE FULLY RESPONSIBLE FOR ANY AND ALL DAMAGES WHICH MIGHT OCCUR DUE TO THE CONTRACTOR'S FAILURE TO EXACTLY LOCATE AND PRESERVE ANY AND ALL UNDERGROUND UTILITIES.



501 WANDO PARK BOULEVARD, SUITE 200 | MOUNT PLEASANT, SC 29464 | JUSON MULLS BUILDING 6000, 7th FLOOR | PROPOSED SUITE 6000 | GREENVILLE, SC 29614 | 230 PETERSBORO | CHARLOTTE, NC 28207 | 701N CEDAR STREET | SUMMERVILLE, SC 29586 | 151N DANIEL MORGAN AVENUE, SUITE 300 | SPARTANBURG, SC 29306
COPYRIGHT © SEAMON WHITESIDE & ASSOCIATES, INC. THIS DRAWING SHALL NOT BE REPRODUCED IN ANY MANNER OR USED FOR ANY PURPOSE WITHOUT WRITTEN PERMISSION.



LEGEND

ED

STORM LINE TO BE REMOVED

ED

STORM LINE TO BE ABANDONED AND FLOWABLE FILLED

ED

EXISTING STORM LINE

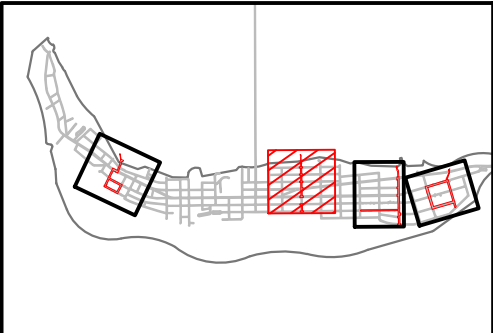
EXISTING GRATE INLET TO BE REMOVED

EXISTING STREET SIGN AND MAILBOX TO BE REMOVED AND REPLACED

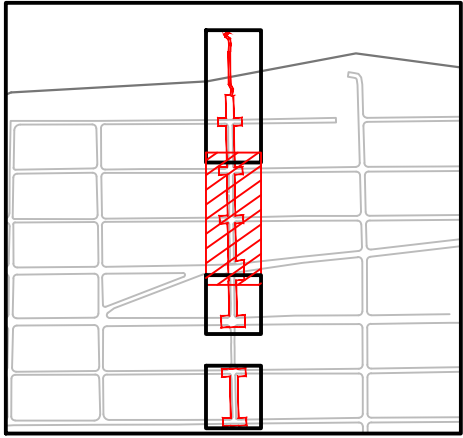
HATCH DENOTES EXISTING SIDEWALK, DRIVEWAY AND CURB TO BE REMOVED AND REPLACED

HATCH DENOTES OPEN CUT FOR DRAINAGE INSTALLATION

HATCH DENOTES MILL & OVERLAY



OVERALL MAP KEY - STATION 25



STATION 25 MAP KEY - AREA B

- DEMOLITION NOTES:
1.

THE CONTRACTOR IS RESPONSIBLE FOR PROVIDING AND INSTALLING CONSTRUCTION SAFETY FENCING.
2.

THE CONTRACTOR SHALL VERIFY ALL ITEMS TO BE DEMOLISHED AND REMOVED FROM THE PROJECT SITE, WITH THE ENGINEER AND OWNER. THE VERIFICATION PROCESS SHALL INCLUDE VISITING AND WALKING THE SITE. ALL ITEMS REQUIRING DEMOLITION/REMOVAL, WHETHER SHOWN ON THIS PLAN OR NOT, SHALL BE THE RESPONSIBILITY OF THE CONTRACTOR. THE CONTRACTOR SHALL CONSULT THE OWNER REGARDING SALVAGE. ANY ITEMS NOT RETAINED BY THE OWNER SHALL BECOME PROPERTY OF THE CONTRACTOR AND SHALL BE REMOVED FROM THE SITE ACCORDING TO APPLICABLE REGULATIONS.
3.

ALL SITE DEMOLITION SHALL OBTAIN ALL APPLICABLE DEMOLITION PERMITS AND CONFORM TO APPLICABLE STATE AND LOCAL CODES.
4.

THERE SHALL BE NO BURNING ON THE SITE.
5.

ALL EXISTING STRUCTURES AND RELATED SLABS, FOOTINGS, FOUNDATIONS, STEPS, ETC. DESIGNATED "DEMO" OR "REMOVE" ARE TO BE REMOVED FROM THE SITE BY THE CONTRACTOR AND DISPOSED OF ACCORDING TO APPLICABLE REGULATIONS.
6.

THE CONTRACTOR IS RESPONSIBLE FOR PROTECTING ALL PUBLIC AND PRIVATE UTILITIES, INCLUDING MECHANICAL AND FIRE PROTECTION EQUIPMENT.
7.

EROSION AND SEDIMENT CONTROL MEASURES SHALL BE IN PLACE PRIOR TO DEMOLITION.
8.

STRIPING SHALL BE REMOVED AND REPLACED WHERE DEMOLITION OCCURS.
9.

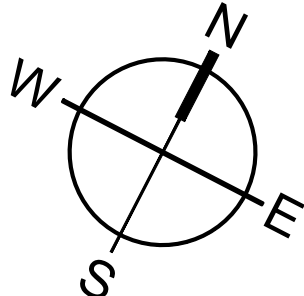
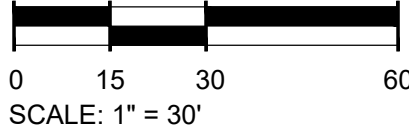
IF ANY HAZARDOUS MATERIAL IS ENCOUNTERED DURING DEMOLITION, THE CONTRACTOR SHALL COORDINATE WITH THE OWNER AND APPROPRIATE AGENCIES FOR PROPER REMOVAL AND DISPOSAL.
10.

ALL AREAS DISTURBED BY CONSTRUCTION (WITH THE EXCEPTION OF AREAS INDICATED TO BE A HARD SURFACE, OR LANDSCAPED/SODDED) SHALL BE HYDROSEEDDED (SEE SPECS).
11.


THE CONTRACTOR SHALL VERIFY THAT CONFLICTS DO NOT EXIST BETWEEN EXISTING AND NEW UTILITIES PRIOR TO BEGINNING WORK. REQUEST INSTRUCTION FROM ENGINEER IF CONFLICTS ARE FOUND TO EXIST.

EXISTING UTILITY NOTE:

THE LOCATION OF EXISTING UNDERGROUND UTILITIES ARE SHOWN IN AN APPROXIMATE WAY ONLY AND HAVE NOT BEEN INDEPENDENTLY VERIFIED BY THE OWNER OR ITS REPRESENTATIVE. THE CONTRACTOR SHALL DETERMINE THE EXACT LOCATION OF ALL EXISTING UTILITIES BEFORE COMMENCING ANY WORK, AND AGREES TO BE FULLY RESPONSIBLE FOR ANY AND ALL DAMAGES WHICH MIGHT OCCUR DUE TO THE CONTRACTOR'S FAILURE TO EXACTLY LOCATE AND PRESERVE ANY AND ALL UNDERGROUND UTILITIES.



MOUNT PLEASANT, SC
843.884.1667
GREENVILLE, SC
864.298.0534
SUMMERVILLE, SC
843.972.0710
SPARTANBURG, SC
864.272.1272
CHARLOTTE, NC
980.312.5450
WWW.SEAMONWHITESIDE.COM



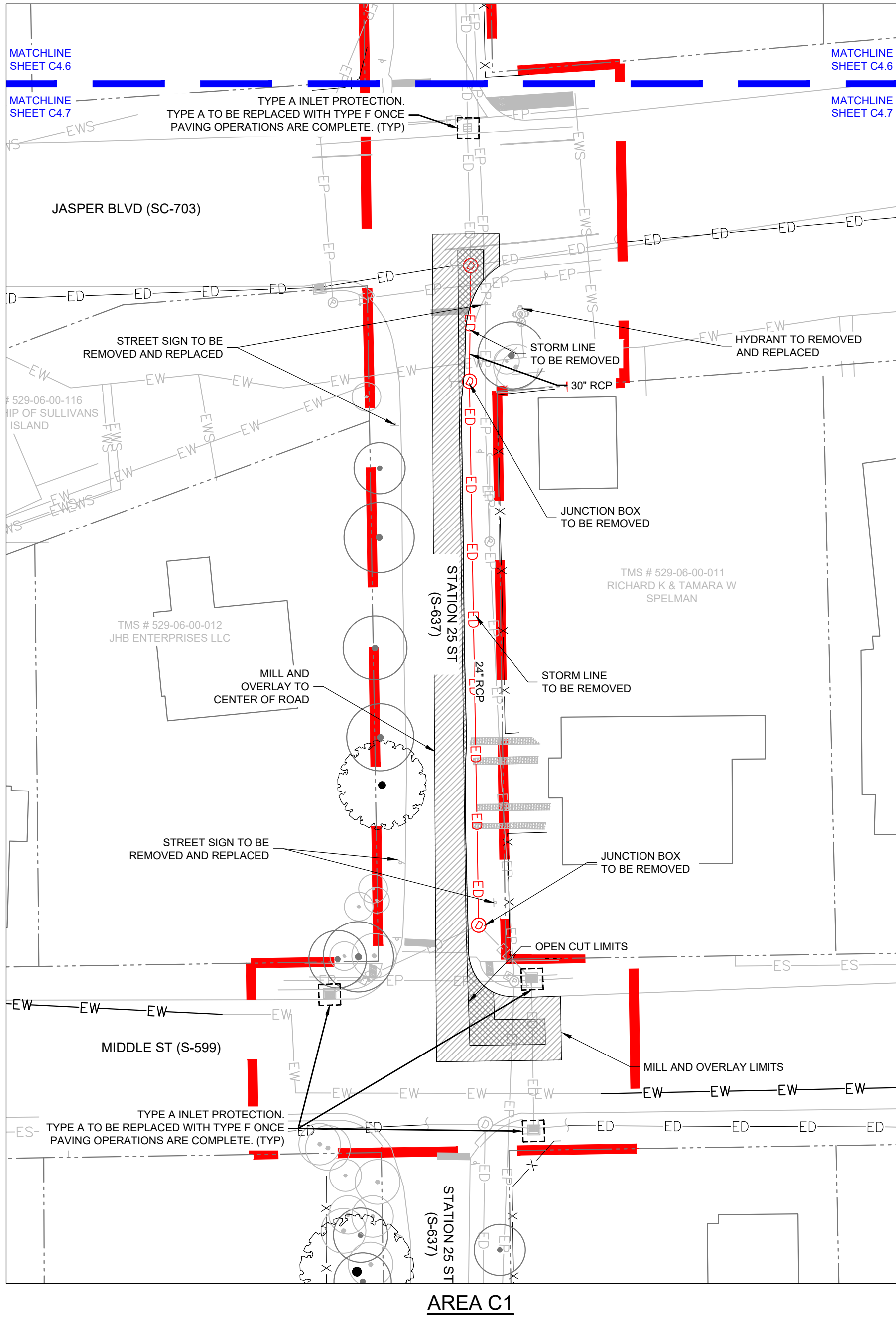
TOWN OF SULLIVAN'S ISLAND SC
STORMWATER IMPROVEMENTS
SULLIVAN'S ISLAND, SC

SW+ PROJECT: 10830
DATE: 09/27/2024
DRAWN BY: MJB
CHECKED BY: RCP/PWP

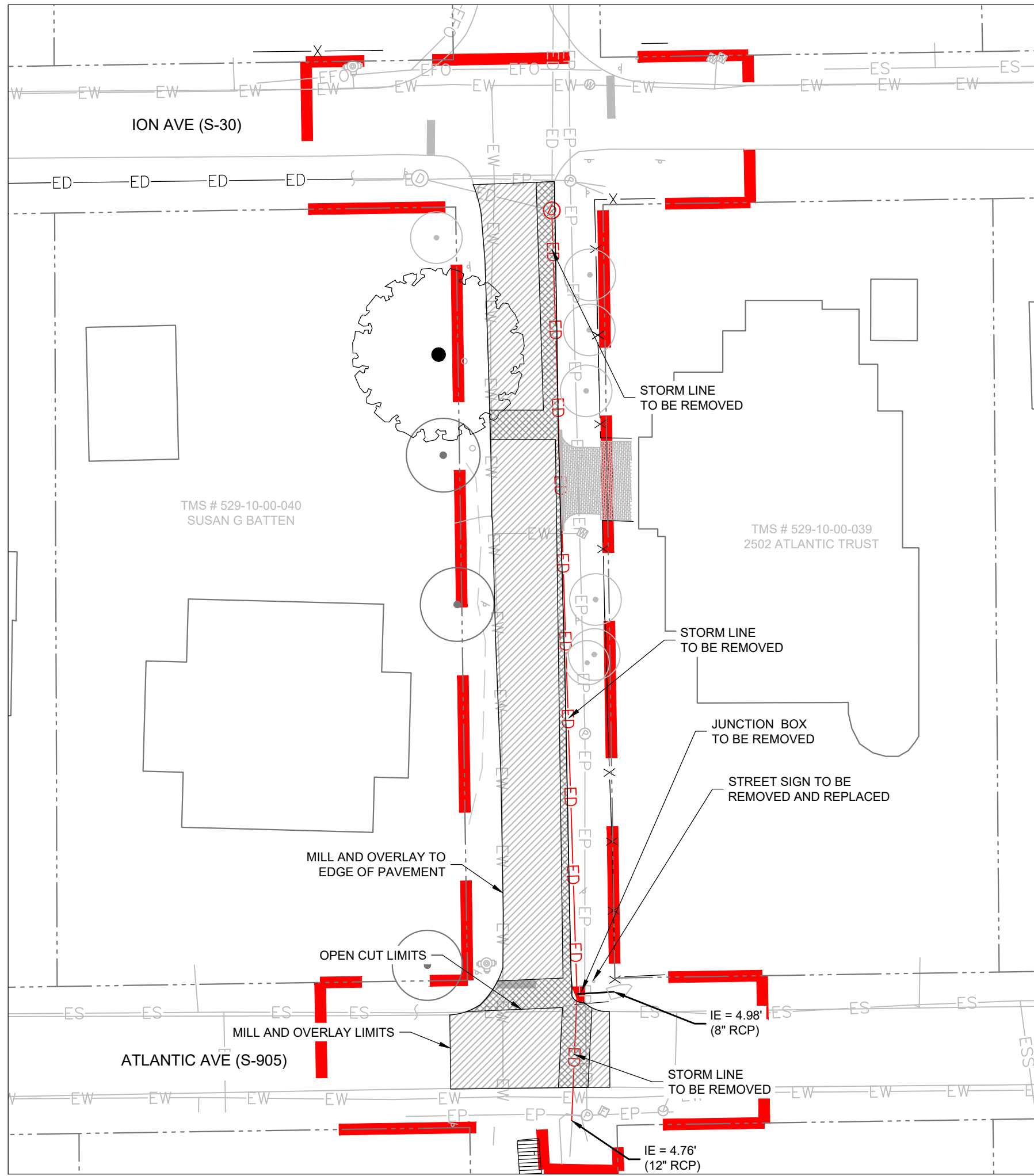
REVISION HISTORY

1.	8/02/2024	

DEMO AND SWPPP PH 1
PLAN -
STATION 25 -
AREA B



AREA C1



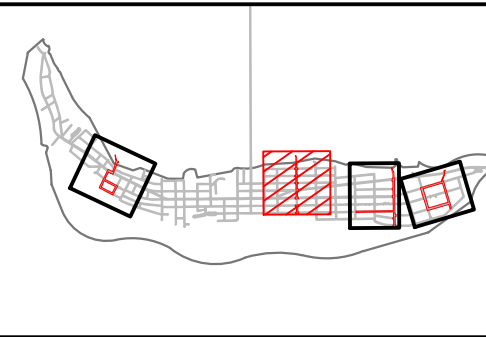
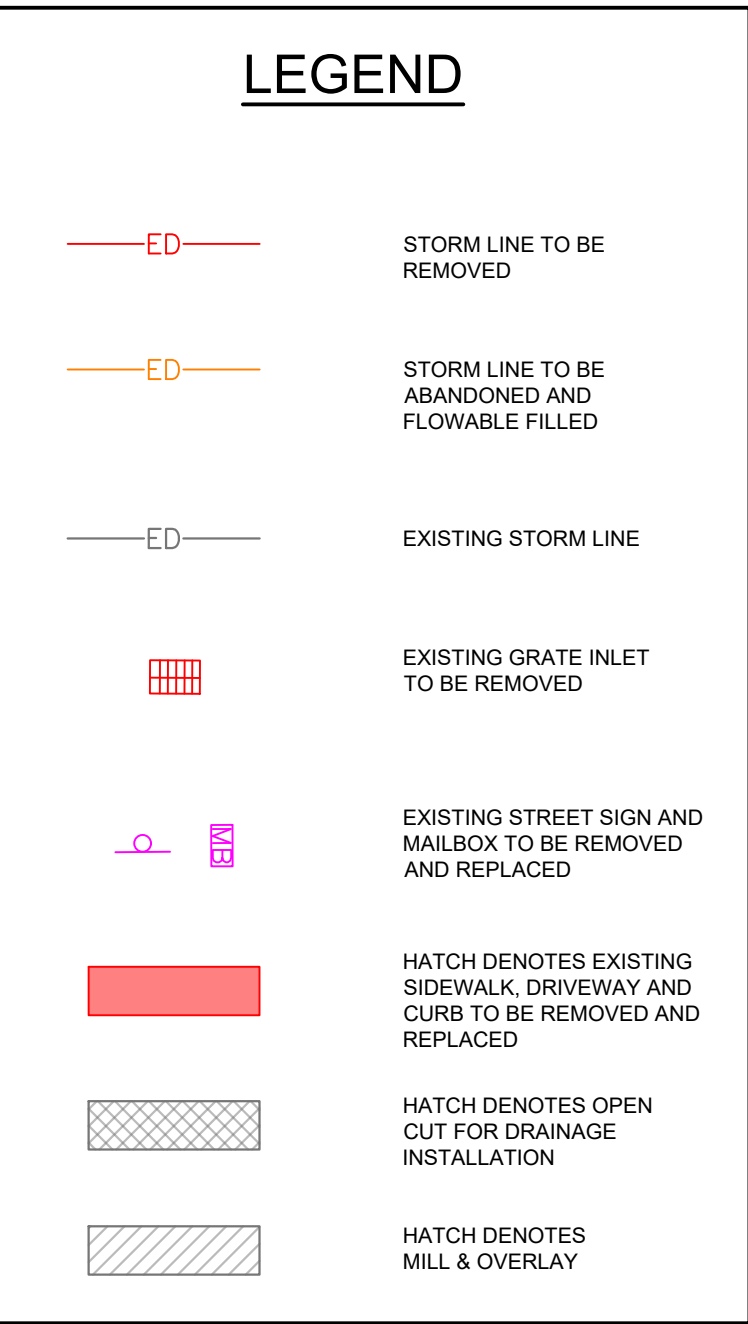
AREA C2

DEMOLITION NOTES:

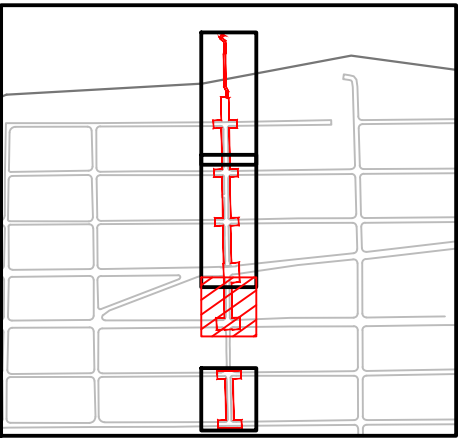
1. THE CONTRACTOR IS RESPONSIBLE FOR PROVIDING AND INSTALLING CONSTRUCTION SAFETY FENCING.
2. THE CONTRACTOR SHALL VERIFY ALL ITEMS TO BE DEMOLISHED AND REMOVED FROM THE PROJECT SITE, WITH THE ENGINEER AND OWNER. THE VERIFICATION PROCESS SHALL INCLUDE VISITING AND WALKING THE SITE. ALL ITEMS REQUIRING DEMOLITION/REMOVAL, WHETHER SHOWN ON THIS PLAN OR NOT, SHALL BE THE RESPONSIBILITY OF THE CONTRACTOR. THE CONTRACTOR SHALL CONSULT THE OWNER REGARDING SALVAGE. ANY ITEMS NOT RETAINED BY THE OWNER SHALL BECOME PROPERTY OF THE CONTRACTOR AND SHALL BE REMOVED FROM THE SITE ACCORDING TO APPLICABLE REGULATIONS.
3. ALL SITE DEMOLITION SHALL OBTAIN ALL APPLICABLE DEMOLITION PERMITS AND CONFORM TO APPLICABLE STATE AND LOCAL CODES.
4. THERE SHALL BE NO BURNING ON THE SITE.
5. ALL EXISTING STRUCTURES AND RELATED SLABS, FOOTINGS, FOUNDATIONS, STEPS, ETC. DESIGNATED "DEMO" OR "REMOVE" ARE TO BE REMOVED FROM THE SITE BY THE CONTRACTOR AND DISPOSED OF ACCORDING TO APPLICABLE REGULATIONS.
6. THE CONTRACTOR IS RESPONSIBLE FOR PROTECTING ALL PUBLIC AND PRIVATE UTILITIES, INCLUDING MECHANICAL AND FIRE PROTECTION EQUIPMENT.
7. EROSION AND SEDIMENT CONTROL MEASURES SHALL BE IN PLACE PRIOR TO DEMOLITION.
8. STRIPING SHALL BE REMOVED AND REPLACED WHERE DEMOLITION OCCURS.
9. IF ANY HAZARDOUS MATERIAL IS ENCOUNTERED DURING DEMOLITION, THE CONTRACTOR SHALL COORDINATE WITH THE OWNER AND APPROPRIATE AGENCIES FOR PROPER REMOVAL AND DISPOSAL.
10. ALL AREAS DISTURBED BY CONSTRUCTION (WITH THE EXCEPTION OF AREAS INDICATED TO BE A HARD SURFACE, OR LANDSCAPED/SODDED) SHALL BE HYDROSEED (SEE SPECS).
11. THE CONTRACTOR SHALL VERIFY THAT CONFLICTS DO NOT EXIST BETWEEN EXISTING AND NEW UTILITIES PRIOR TO BEGINNING WORK. REQUEST INSTRUCTION FROM ENGINEER IF CONFLICTS ARE FOUND TO EXIST.

EXISTING UTILITY NOTE:

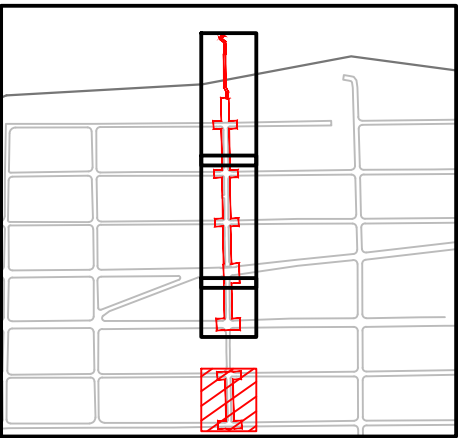
THE LOCATION OF EXISTING UNDERGROUND UTILITIES ARE SHOWN IN AN APPROXIMATE WAY ONLY AND HAVE NOT BEEN INDEPENDENTLY VERIFIED BY THE OWNER OR ITS REPRESENTATIVE. THE CONTRACTOR SHALL DETERMINE THE EXACT LOCATION OF ALL EXISTING UTILITIES BEFORE COMMENCING ANY WORK, AND AGREES TO BE FULLY RESPONSIBLE FOR ANY AND ALL DAMAGES WHICH MIGHT OCCUR DUE TO THE CONTRACTOR'S FAILURE TO EXACTLY LOCATE AND PRESERVE ANY AND ALL UNDERGROUND UTILITIES.



OVERALL MAP KEY - STATION 25



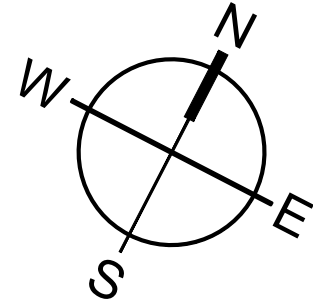
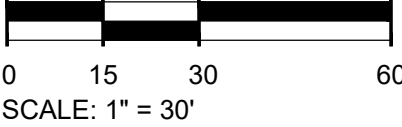
STATION 25 MAP KEY - AREA C1



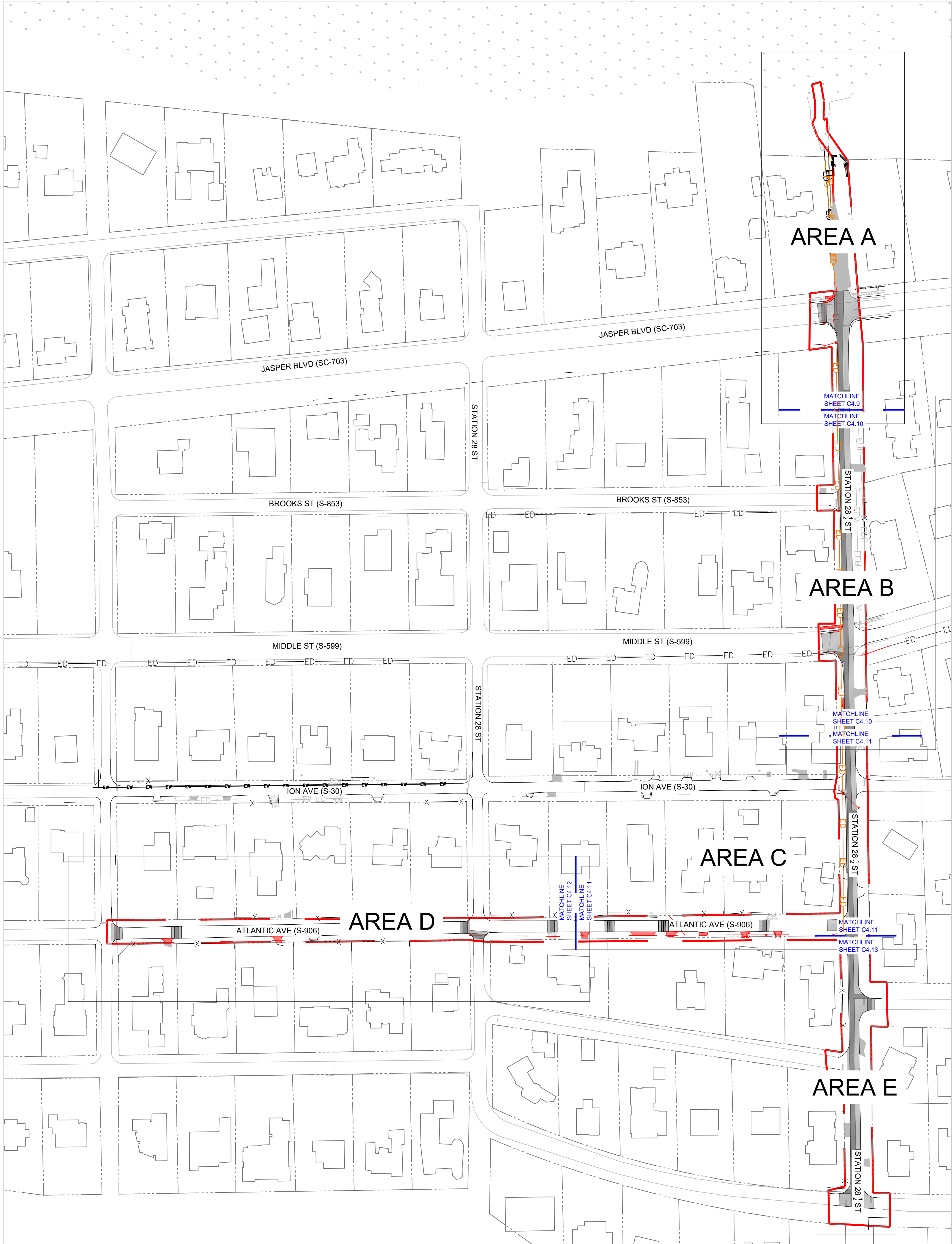
STATION 25 MAP KEY - AREA C2

REVISION HISTORY

1.	8/02/2024	

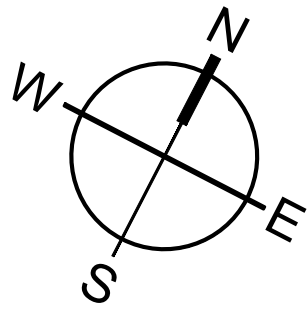
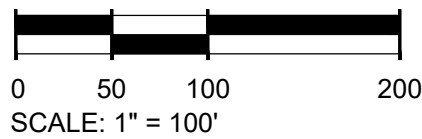


501 WANDO PARK BOULEVARD, SUITE 200 | MOUNT PLEASANT, SC 29564 | JUDSON MILLS BUILDING 6000, 7th FLOOR | PROPOSED SUITE 6000 | GREENVILLE, SC 29611 | 230 PETERSBORO | CHARLOTTE, NC 28207 | 701N CEDAR STREET | SUMMERVILLE, SC 29586 | 1501N DANIEL MORGAN AVENUE, SUITE 300 | SPARTANBURG, SC 29306
COPYRIGHT © SEAMON WHITESIDE & ASSOCIATES, INC. THIS DRAWING SHALL NOT BE REPRODUCED IN ANY MANNER OR USED FOR ANY PURPOSE WITHOUT WRITTEN PERMISSION.



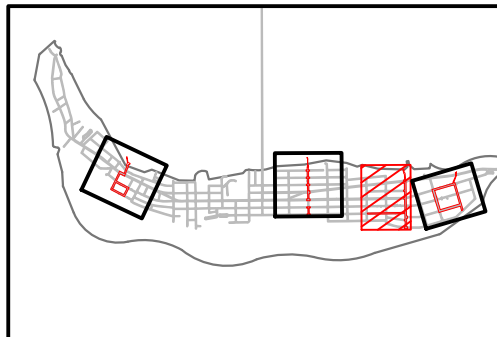
EXISTING UTILITY NOTE:

THE LOCATION OF EXISTING UNDERGROUND UTILITIES ARE SHOWN IN AN APPROXIMATE WAY ONLY AND HAVE NOT BEEN INDEPENDENTLY VERIFIED BY THE OWNER OR ITS REPRESENTATIVE. THE CONTRACTOR SHALL DETERMINE THE EXACT LOCATION OF ALL EXISTING UTILITIES BEFORE COMMENCING ANY WORK, AND AGREES TO BE FULLY RESPONSIBLE FOR ANY AND ALL DAMAGES WHICH MIGHT OCCUR DUE TO THE CONTRACTOR'S FAILURE TO EXACTLY LOCATE AND PRESERVE ANY AND ALL UNDERGROUND UTILITIES.



LEGEND

- | | |
|--|---|
| | STORM LINE TO BE REMOVED |
| | STORM LINE TO BE ABANDONED AND FLOWABLE FILLED |
| | EXISTING STORM LINE |
| | EXISTING GRATE INLET TO BE REMOVED |
| | EXISTING STREET SIGN AND MAILBOX TO BE REMOVED AND REPLACED |
| | HATCH DENOTES EXISTING SIDEWALK, DRIVEWAY AND CURB TO BE REMOVED AND REPLACED |
| | HATCH DENOTES OPEN CUT FOR DRAINAGE INSTALLATION |
| | HATCH DENOTES MILL & OVERLAY |




OVERALL MAP KEY - STATION 28.5

DEMOLITION NOTES:

- THE CONTRACTOR IS RESPONSIBLE FOR PROVIDING AND INSTALLING CONSTRUCTION SAFETY FENCING.
- THE CONTRACTOR SHALL VERIFY ALL ITEMS TO BE DEMOLISHED AND REMOVED FROM THE PROJECT SITE, WITH THE ENGINEER AND OWNER. THE VERIFICATION PROCESS SHALL INCLUDE VISITING AND WALKING THE SITE. ALL ITEMS REQUIRING DEMOLITION/REMOVAL, WHETHER SHOWN ON THIS PLAN OR NOT, SHALL BE THE RESPONSIBILITY OF THE CONTRACTOR. THE CONTRACTOR SHALL CONSULT THE OWNER REGARDING SALVAGE. ANY ITEMS NOT RETAINED BY THE OWNER SHALL BECOME PROPERTY OF THE CONTRACTOR AND SHALL BE REMOVED FROM THE SITE ACCORDING TO APPLICABLE REGULATIONS.
- ALL SITE DEMOLITION SHALL OBTAIN ALL APPLICABLE DEMOLITION PERMITS AND CONFORM TO APPLICABLE STATE AND LOCAL CODES.
- THERE SHALL BE NO BURNING ON THE SITE.
- ALL EXISTING STRUCTURES AND RELATED SLABS, FOOTINGS, FOUNDATIONS, STEPS, ETC. DESIGNATED "DEMO" OR "REMOVE" ARE TO BE REMOVED FROM THE SITE BY THE CONTRACTOR AND DISPOSED OF ACCORDING TO APPLICABLE REGULATIONS.
- THE CONTRACTOR IS RESPONSIBLE FOR PROTECTING ALL PUBLIC AND PRIVATE UTILITIES, INCLUDING MECHANICAL AND FIRE PROTECTION EQUIPMENT.
- EROSION AND SEDIMENT CONTROL MEASURES SHALL BE IN PLACE PRIOR TO DEMOLITION.
- STRIPING SHALL BE REMOVED AND REPLACED WHERE DEMOLITION OCCURS.
- IF ANY HAZARDOUS MATERIAL IS ENCOUNTERED DURING DEMOLITION, THE CONTRACTOR SHALL COORDINATE WITH THE OWNER AND APPROPRIATE AGENCIES FOR PROPER REMOVAL AND DISPOSAL.
- ALL AREAS DISTURBED BY CONSTRUCTION (WITH THE EXCEPTION OF AREAS INDICATED TO BE A HARD SURFACE, OR LANDSCAPED/SODDED) SHALL BE HYDROSEEDDED (SEE SPECS).
- THE CONTRACTOR SHALL VERIFY THAT CONFLICTS DO NOT EXIST BETWEEN EXISTING AND NEW UTILITIES PRIOR TO BEGINNING WORK. REQUEST INSTRUCTION FROM ENGINEER IF CONFLICTS ARE FOUND TO EXIST.



MOUNT PLEASANT, SC
843.884.1667
GREENVILLE, SC
864.298.0534
SUMMERVILLE, SC
843.972.0710
SPARTANBURG, SC
864.272.1272
CHARLOTTE, NC
980.312.5450
WWW.SEAMONWHITESIDE.COM



TOWN OF SULLIVAN'S ISLAND SCIP
STORMWATER IMPROVEMENTS

SULLIVAN'S ISLAND, SC

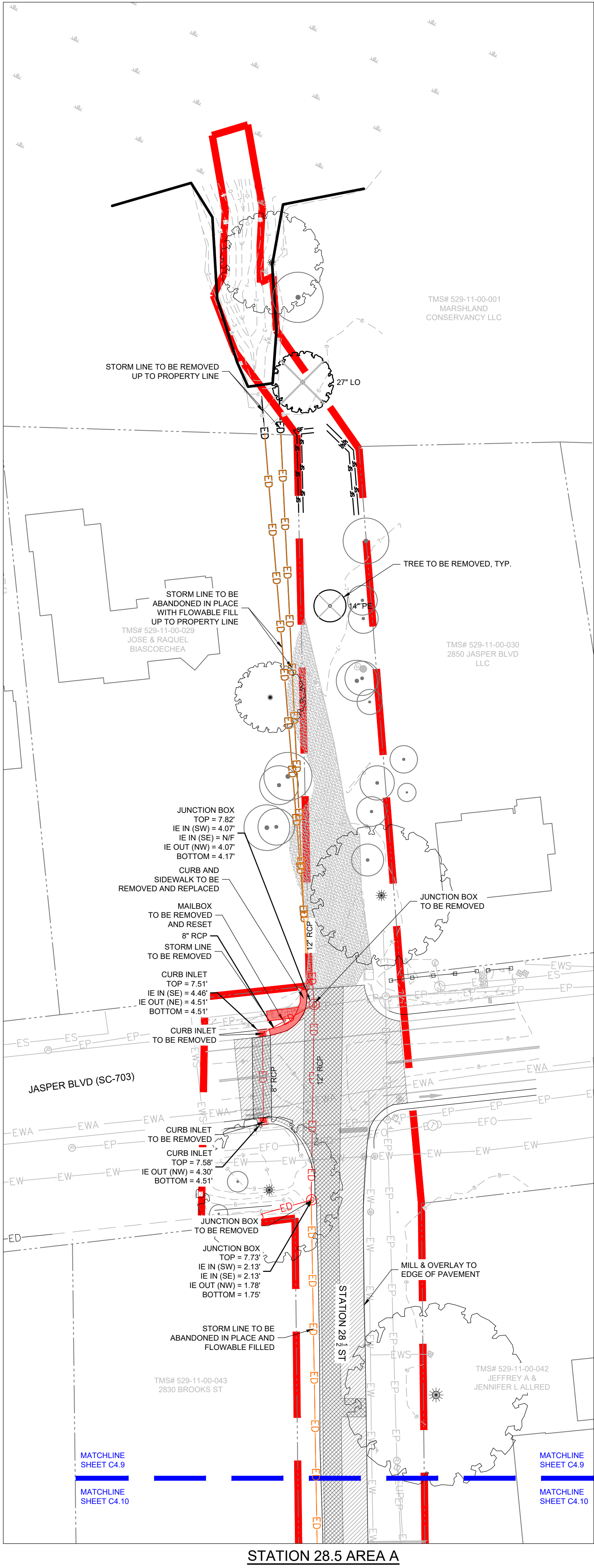
SW+ PROJECT: 10830
DATE: 09/27/2024
DRAWN BY: MJB
CHECKED BY: RCP/PWP

REVISION HISTORY

1. 8/02/2024

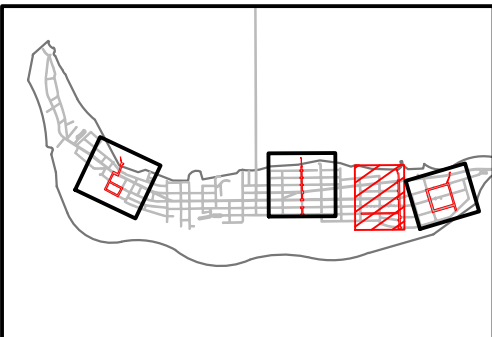
DEMO AND SWPPP PH 1
PLAN -
STATION 28.5
OVERALL

C3.8

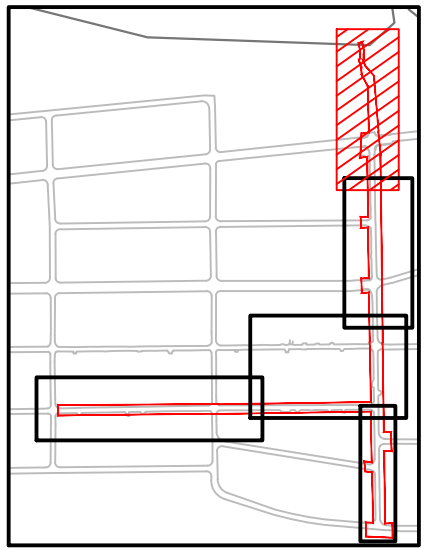


LEGEND

	STORM LINE TO BE REMOVED
	STORM LINE TO BE ABANDONED AND FLOWABLE FILLED
	EXISTING STORM LINE
	EXISTING GRATE INLET TO BE REMOVED
	EXISTING STREET SIGN AND MAILBOX TO BE REMOVED AND REPLACED
	HATCH DENOTES EXISTING SIDEWALK, DRIVEWAY AND CURB TO BE REMOVED AND REPLACED
	HATCH DENOTES OPEN CUT FOR DRAINAGE INSTALLATION
	HATCH DENOTES MILL & OVERLAY



OVERALL MAP KEY - STATION 28.5



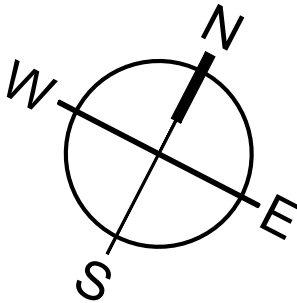
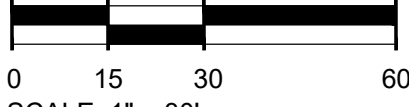
STATION 28.5 MAP KEY - AREA A

DEMOLITION NOTES:

1. THE CONTRACTOR IS RESPONSIBLE FOR PROVIDING AND INSTALLING CONSTRUCTION SAFETY FENCING.
2. THE CONTRACTOR SHALL VERIFY ALL ITEMS TO BE DEMOLISHED AND REMOVED FROM THE PROJECT SITE, WITH THE ENGINEER AND OWNER. THE VERIFICATION PROCESS SHALL INCLUDE VISITING AND WALKING THE SITE. ALL ITEMS REQUIRING DEMOLITION/REMOVAL, WHETHER SHOWN ON THIS PLAN OR NOT, SHALL BE THE RESPONSIBILITY OF THE CONTRACTOR. THE CONTRACTOR SHALL CONSULT THE OWNER REGARDING SALVAGE. ANY ITEMS NOT RETAINED BY THE OWNER SHALL BECOME PROPERTY OF THE CONTRACTOR AND SHALL BE REMOVED FROM THE SITE ACCORDING TO APPLICABLE REGULATIONS.
3. ALL SITE DEMOLITION SHALL OBTAIN ALL APPLICABLE DEMOLITION PERMITS AND CONFORM TO APPLICABLE STATE AND LOCAL CODES.
4. THERE SHALL BE NO BURNING ON THE SITE.
5. ALL EXISTING STRUCTURES AND RELATED SLABS, FOOTINGS, FOUNDATIONS, STEPS, ETC. DESIGNATED "DEMO" OR "REMOVE" ARE TO BE REMOVED FROM THE SITE BY THE CONTRACTOR AND DISPOSED OF ACCORDING TO APPLICABLE REGULATIONS.
6. THE CONTRACTOR IS RESPONSIBLE FOR PROTECTING ALL PUBLIC AND PRIVATE UTILITIES, INCLUDING MECHANICAL AND FIRE PROTECTION EQUIPMENT.
7. EROSION AND SEDIMENT CONTROL MEASURES SHALL BE IN PLACE PRIOR TO DEMOLITION.
8. STRIPING SHALL BE REMOVED AND REPLACED WHERE DEMOLITION OCCURS.
9. IF ANY HAZARDOUS MATERIAL IS ENCOUNTERED DURING DEMOLITION, THE CONTRACTOR SHALL COORDINATE WITH THE OWNER AND APPROPRIATE AGENCIES FOR PROPER REMOVAL AND DISPOSAL.
10. ALL AREAS DISTURBED BY CONSTRUCTION (WITH THE EXCEPTION OF AREAS INDICATED TO BE A HARD SURFACE, OR LANDSCAPED/SODDED) SHALL BE HYDROSEEDDED (SEE SPECS).
11. THE CONTRACTOR SHALL VERIFY THAT CONFLICTS DO NOT EXIST BETWEEN EXISTING AND NEW UTILITIES PRIOR TO BEGINNING WORK. REQUEST INSTRUCTION FROM ENGINEER IF CONFLICTS ARE FOUND TO EXIST.

EXISTING UTILITY NOTE:

THE LOCATION OF EXISTING UNDERGROUND UTILITIES ARE SHOWN IN AN APPROXIMATE WAY ONLY AND HAVE NOT BEEN INDEPENDENTLY VERIFIED BY THE OWNER OR ITS REPRESENTATIVE. THE CONTRACTOR SHALL DETERMINE THE EXACT LOCATION OF ALL EXISTING UTILITIES BEFORE COMMENCING ANY WORK, AND AGREES TO BE FULLY RESPONSIBLE FOR ANY AND ALL DAMAGES WHICH MIGHT OCCUR DUE TO THE CONTRACTOR'S FAILURE TO EXACTLY LOCATE AND PRESERVE ANY AND ALL UNDERGROUND UTILITIES.



MOUNT PLEASANT, SC
843.884.1667
GREENVILLE, SC
864.298.0534
SUMMERVILLE, SC
843.972.0710
SPARTANBURG, SC
864.272.1272
CHARLOTTE, NC
980.312.5450
WWW.SEAMONWHITESIDE.COM



**TOWN OF SULLIVAN'S ISLAND SCIIIP
STORMWATER IMPROVEMENTS**

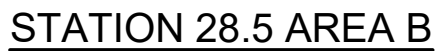
SULLIVAN'S ISLAND, SC

SW+ PROJECT: 10830
DATE: 09/27/2024
DRAWN BY: MJB
CHECKED BY: RCP/PWP

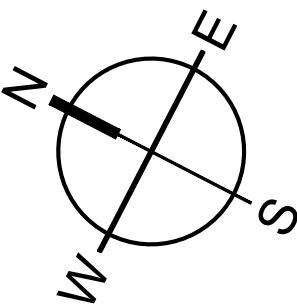
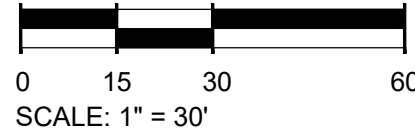
REVISION HISTORY









1. 8/02/2024

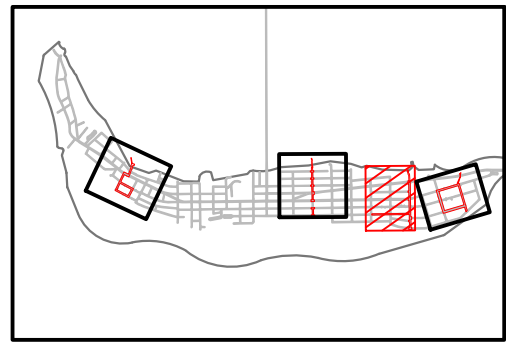
DEMO AND SWPPP PH 1
PLAN -
STATION 28.5 -
AREA A



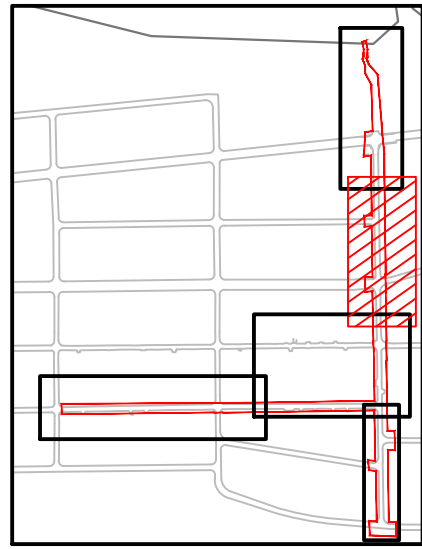
THE LOCATION OF EXISTING UNDERGROUND UTILITIES ARE SHOWN IN AN APPROXIMATE WAY ONLY AND HAVE NOT BEEN INDEPENDENTLY VERIFIED BY THE OWNER OR ITS REPRESENTATIVE. THE CONTRACTOR SHALL DETERMINE THE EXACT LOCATION OF ALL EXISTING UTILITIES BEFORE COMMENCING ANY WORK, AND AGREES TO BE FULLY RESPONSIBLE FOR ANY AND ALL DAMAGES WHICH MIGHT OCCUR DUE TO THE CONTRACTOR'S FAILURE TO EXACTLY LOCATE AND PRESERVE ANY AND ALL UNDERGROUND UTILITIES.



	STORM LINE TO BE REMOVED
	STORM LINE TO BE ABANDONED AND FLOWABLE FILLED
	EXISTING STORM LINE
	EXISTING GRATE INLET TO BE REMOVED
	EXISTING STREET SIGN AND SIDEWALK DRIVEWAY AND CURB TO BE REMOVED AND REPLACED
	HATCH DENOTES EXISTING SIDEWALK DRIVEWAY AND CURB TO BE REMOVED AND REPLACED
	HATCH DENOTES OPEN CUT FOR DRAINAGE INSTALLATION
	HATCH DENOTES MILL & OVERLAY



OVERALL MAP KEY - STATION 28.5




STATION 28.5 MAP KEY - AREA B

1. THE CONTRACTOR IS RESPONSIBLE FOR PROVIDING AND INSTALLING CONSTRUCTION SAFETY FENCING.
2. THE CONTRACTOR SHALL VERIFY ALL ITEMS TO BE DEMOLISHED AND REMOVED FROM THE PROJECT SITE, WITH THE ENGINEER AND OWNER. THE VERIFICATION PROCESS SHALL INCLUDE VISITING AND WALKING THE SITE. ALL ITEMS REQUIRING DEMOLITION/REMOVAL, WHETHER SHOWN ON THIS PLAN OR NOT, SHALL BE THE RESPONSIBILITY OF THE CONTRACTOR. THE CONTRACTOR SHALL CONSULT THE OWNER REGARDING SALVAGE. ANY ITEMS NOT RETAINED BY THE OWNER SHALL BECOME PROPERTY OF THE CONTRACTOR AND SHALL BE REMOVED FROM THE SITE ACCORDING TO APPLICABLE REGULATIONS.
3. ALL SITE DEMOLITION SHALL OBTAIN ALL APPLICABLE DEMOLITION PERMITS AND CONFORM TO APPLICABLE STATE AND LOCAL CODES.
4. THERE SHALL BE NO BURNING ON THE SITE.
5. ALL EXISTING STRUCTURES AND RELATED SLABS, FOOTINGS, FOUNDATIONS, STEPS, ETC. DESIGNATED "DEMO" OR "REMOVE" ARE TO BE REMOVED FROM THE SITE BY THE CONTRACTOR AND DISPOSED OF ACCORDING TO APPLICABLE REGULATIONS.
6. THE CONTRACTOR IS RESPONSIBLE FOR PROTECTING ALL PUBLIC AND PRIVATE UTILITIES, INCLUDING MECHANICAL AND FIRE PROTECTION EQUIPMENT.
7. EROSION AND SEDIMENT CONTROL MEASURES SHALL BE IN PLACE PRIOR TO DEMOLITION.
8. STRIPING SHALL BE REMOVED AND REPLACED WHERE DEMOLITION OCCURS.
9. IF ANY HAZARDOUS MATERIAL IS ENCOUNTERED DURING DEMOLITION, THE CONTRACTOR SHALL COORDINATE WITH THE OWNER AND APPROPRIATE AGENCIES FOR PROPER REMOVAL AND DISPOSAL.
10. ALL AREAS DISTURBED BY CONSTRUCTION (WITH THE EXCEPTION OF AREAS INDICATED TO BE A HARD SURFACE, OR LANDSCAPED/SODDED) SHALL BE HYDROSEEDING (SEE SPECS).
11. THE CONTRACTOR SHALL VERIFY THAT CONFLICTS DO NOT EXIST BETWEEN EXISTING AND NEW UTILITIES PRIOR TO BEGINNING WORK. REQUEST INSTRUCTION FROM ENGINEER IF CONFLICTS ARE FOUND TO EXIST.

SEAMON WHITESIDE

OUNT PLEASANT, SC
843.884.1667
GREENVILLE, SC
864.298.0534
SUMMERVILLE, SC
843.972.0710
SPARTANBURG, SC
864.272.1272
CHARLOTTE, NC
980.312.5450
WWW.SEAMONWHITESIDE.COM



TOWN OF SULLIVAN'S ISLAND SCIP STORMWATER IMPROVEMENTS

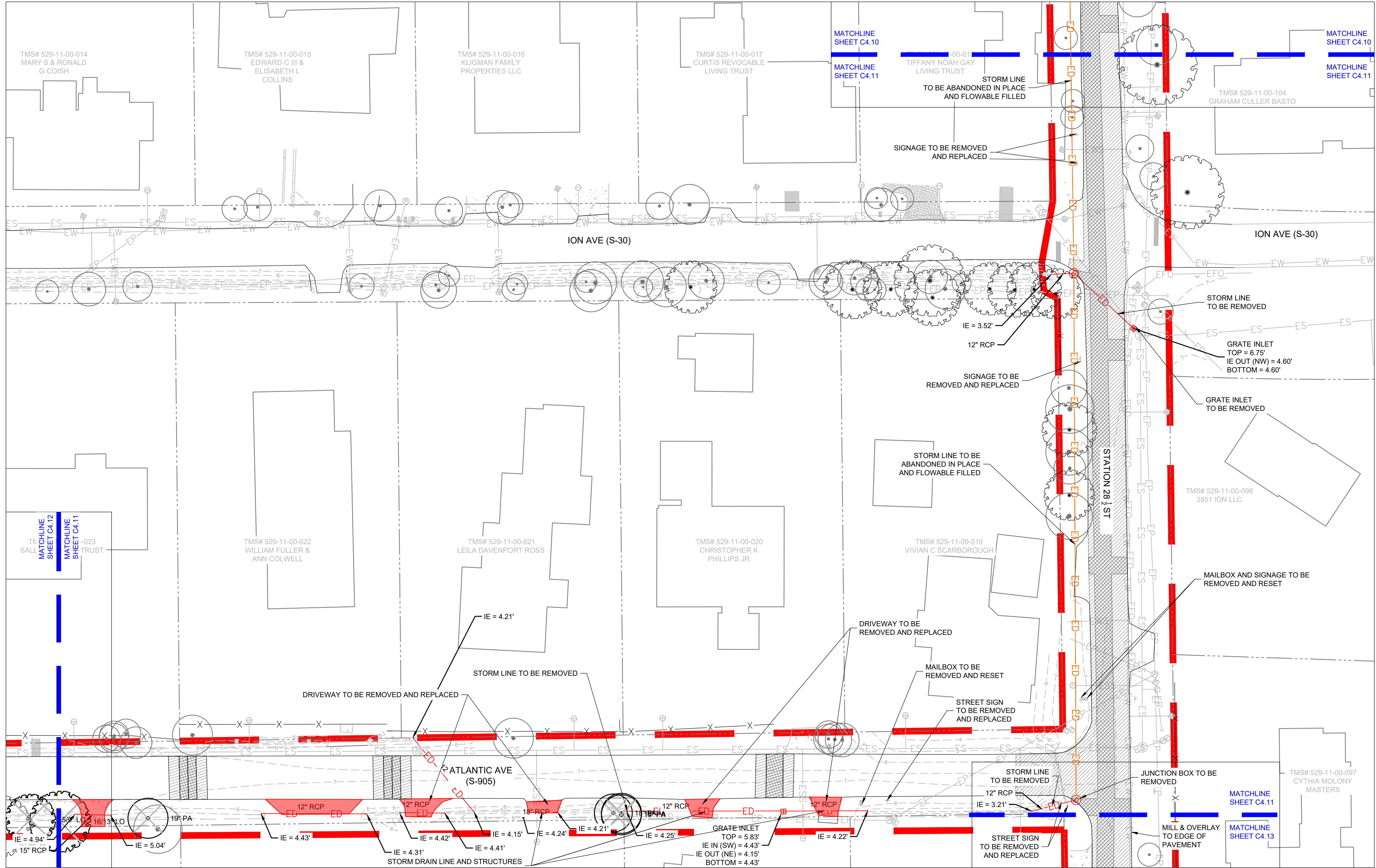
SULLIVAN'S ISLAND, SC

W+ PROJECT: 10830
 DATE: 09/27/2024
 DRAWN BY: MJB
 CHECKED BY: RCP/PWP

8/02/2024

DEMO AND
SWPPP PH 1
PLAN -
STATION 28.5 -
AREA B

C3.10



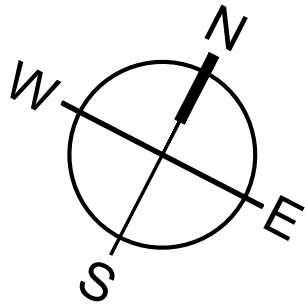
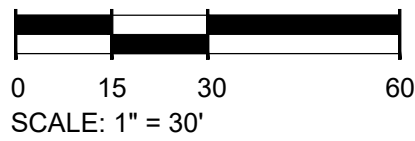
STATION 28.5 AREA C

DEMOLITION NOTES:

1. THE CONTRACTOR IS RESPONSIBLE FOR PROVIDING AND INSTALLING CONSTRUCTION SAFETY FENCING.
2. THE CONTRACTOR SHALL VERIFY ALL ITEMS TO BE DEMOLISHED AND REMOVED FROM THE PROJECT SITE, WITH THE ENGINEER AND OWNER. THE VERIFICATION PROCESS SHALL INCLUDE VISITING AND WALKING THE SITE. ALL ITEMS REQUIRING DEMOLITION/REMOVAL, WHETHER SHOWN ON THIS PLAN OR NOT, SHALL BE THE RESPONSIBILITY OF THE CONTRACTOR. THE CONTRACTOR SHALL CONSULT THE OWNER REGARDING SALVAGE. ANY ITEMS NOT RETAINED BY THE OWNER SHALL BECOME PROPERTY OF THE CONTRACTOR AND SHALL BE REMOVED FROM THE SITE ACCORDING TO APPLICABLE REGULATIONS.
3. ALL SITE DEMOLITION SHALL OBTAIN ALL APPLICABLE DEMOLITION PERMITS AND CONFORM TO APPLICABLE STATE AND LOCAL CODES.
4. THERE SHALL BE NO BURNING ON THE SITE.
5. ALL EXISTING STRUCTURES AND RELATED SLABS, FOOTINGS, FOUNDATIONS, STEPS, ETC. DESIGNATED "DEMO" OR "REMOVE" ARE TO BE REMOVED FROM THE SITE BY THE CONTRACTOR AND DISPOSED OF ACCORDING TO APPLICABLE REGULATIONS.
6. THE CONTRACTOR IS RESPONSIBLE FOR PROTECTING ALL PUBLIC AND PRIVATE UTILITIES, INCLUDING MECHANICAL AND FIRE PROTECTION EQUIPMENT.
7. EROSION AND SEDIMENT CONTROL MEASURES SHALL BE IN PLACE PRIOR TO DEMOLITION.
8. STRIPING SHALL BE REMOVED AND REPLACED WHERE DEMOLITION OCCURS.
9. IF ANY HAZARDOUS MATERIAL IS ENCOUNTERED DURING DEMOLITION, THE CONTRACTOR SHALL COORDINATE WITH THE OWNER AND APPROPRIATE AGENCIES FOR PROPER REMOVAL AND DISPOSAL.
10. ALL AREAS DISTURBED BY CONSTRUCTION (WITH THE EXCEPTION OF AREAS INDICATED TO BE A HARD SURFACE, OR LANDSCAPED/SODDED) SHALL BE HYDROSEEDDED (SEE SPECS).
11. THE CONTRACTOR SHALL VERIFY THAT CONFLICTS DO NOT EXIST BETWEEN EXISTING AND NEW UTILITIES PRIOR TO BEGINNING WORK. REQUEST INSTRUCTION FROM ENGINEER IF CONFLICTS ARE FOUND TO EXIST.

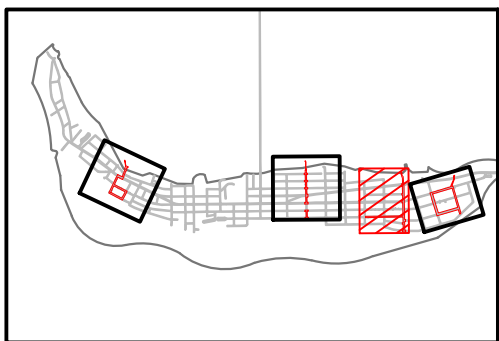
EXISTING UTILITY NOTE:

THE LOCATION OF EXISTING UNDERGROUND UTILITIES ARE SHOWN IN AN APPROXIMATE WAY ONLY AND HAVE NOT BEEN INDEPENDENTLY VERIFIED BY THE OWNER OR ITS REPRESENTATIVE. THE CONTRACTOR SHALL DETERMINE THE EXACT LOCATION OF ALL EXISTING UTILITIES BEFORE COMMENCING ANY WORK, AND AGREES TO BE FULLY RESPONSIBLE FOR ANY AND ALL DAMAGES WHICH MIGHT OCCUR DUE TO THE CONTRACTOR'S FAILURE TO EXACTLY LOCATE AND PRESERVE ANY AND ALL UNDERGROUND UTILITIES.

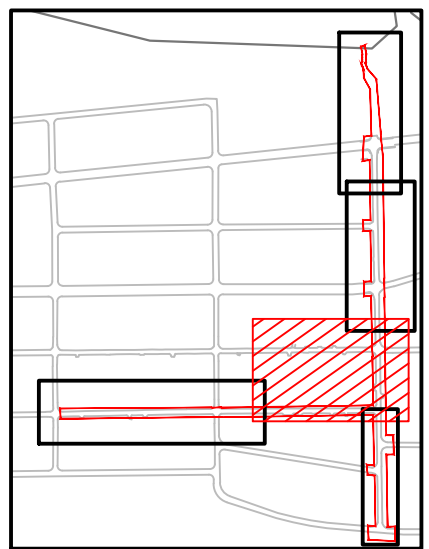


LEGEND

- ED — STORM LINE TO BE REMOVED
- ED — STORM LINE TO BE ABANDONED AND FLOWABLE FILLED
- ED — EXISTING STORM LINE
- [Grid Symbol] EXISTING GRATE INLET TO BE REMOVED
- [Sign Symbol] EXISTING STREET SIGN AND MAILBOX TO BE REMOVED AND REPLACED
- [Red Hatch] HATCH DENOTES EXISTING SIDEWALK, DRIVEWAY AND CURB TO BE REMOVED AND REPLACED
- [Cross-hatch] HATCH DENOTES OPEN CUT FOR DRAINAGE INSTALLATION
- [Diagonal Hatch] HATCH DENOTES MILL & OVERLAY



OVERALL MAP KEY - STATION 28.5

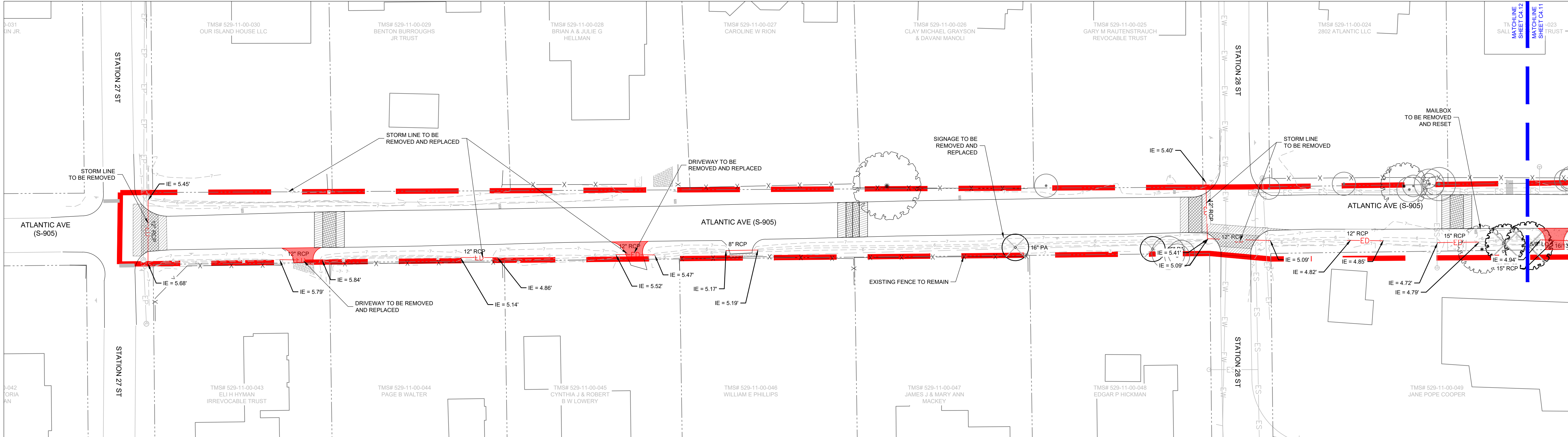


STATION 28.5 MAP KEY - AREA C

REVISION HISTORY

1.	8/02/2024	

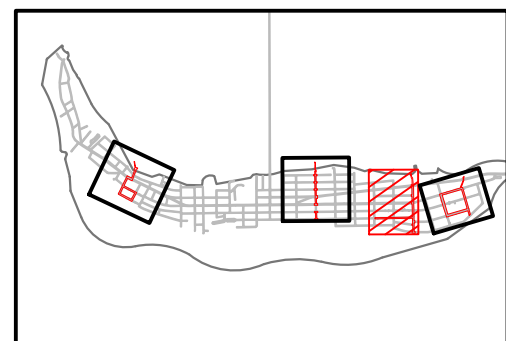
501 WANDO PARK BOULEVARD, SUITE 200 | MOUNT PLEASANT, SC 29564 | JUDSON HILLS BUILDING 6000, 701 EASLEY DRIVE, SUITE 600 | GREENVILLE, SC 29611 | 230 PETERSBURG | CHARLOTTE, NC 28217 | 7101 CEDAR STREET | SUMMERVILLE, SC 29582 | 101 N. DANIEL MORGAN AVENUE, SUITE 300 | SPARTANBURG, SC 29306
COPYRIGHT © SEAMON WHITESIDE & ASSOCIATES, INC. THIS DRAWING SHALL NOT BE REPRODUCED IN ANY MANNER OR FOR ANY PURPOSE WITHOUT WRITTEN PERMISSION.



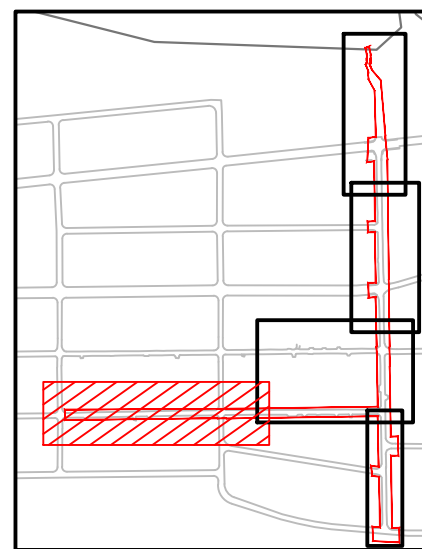
STATION 28.5 AREA D

DEMOLITION NOTES:

1. THE CONTRACTOR IS RESPONSIBLE FOR PROVIDING AND INSTALLING CONSTRUCTION SAFETY FENCING.
2. THE CONTRACTOR SHALL VERIFY ALL ITEMS TO BE DEMOLISHED AND REMOVED FROM THE PROJECT SITE, WITH THE ENGINEER AND OWNER. THE VERIFICATION PROCESS SHALL INCLUDE VISITING AND WALKING THE SITE. ALL ITEMS REQUIRING DEMOLITION/REMOVAL, WHETHER SHOWN ON THIS PLAN OR NOT, SHALL BE THE RESPONSIBILITY OF THE CONTRACTOR. THE CONTRACTOR SHALL CONSULT THE OWNER REGARDING SALVAGE. ANY ITEMS NOT RETAINED BY THE OWNER SHALL BECOME PROPERTY OF THE CONTRACTOR AND SHALL BE REMOVED FROM THE SITE ACCORDING TO APPLICABLE REGULATIONS.
3. ALL SITE DEMOLITION SHALL OBTAIN ALL APPLICABLE DEMOLITION PERMITS AND CONFORM TO APPLICABLE STATE AND LOCAL CODES.
4. THERE SHALL BE NO BURNING ON THE SITE.
5. ALL EXISTING STRUCTURES AND RELATED SLABS, FOOTINGS, FOUNDATIONS, STEPS, ETC. DESIGNATED "DEMO" OR "REMOVE" ARE TO BE REMOVED FROM THE SITE BY THE CONTRACTOR AND DISPOSED OF ACCORDING TO APPLICABLE REGULATIONS.
6. THE CONTRACTOR IS RESPONSIBLE FOR PROTECTING ALL PUBLIC AND PRIVATE UTILITIES, INCLUDING MECHANICAL AND FIRE PROTECTION EQUIPMENT.
7. EROSION AND SEDIMENT CONTROL MEASURES SHALL BE IN PLACE PRIOR TO DEMOLITION.
8. STRIPING SHALL BE REMOVED AND REPLACED WHERE DEMOLITION OCCURS.
9. IF ANY HAZARDOUS MATERIAL IS ENCOUNTERED DURING DEMOLITION, THE CONTRACTOR SHALL COORDINATE WITH THE OWNER AND APPROPRIATE AGENCIES FOR PROPER REMOVAL AND DISPOSAL.
10. ALL AREAS DISTURBED BY CONSTRUCTION (WITH THE EXCEPTION OF AREAS INDICATED TO BE A HARD SURFACE, OR LANDSCAPED/SODDED) SHALL BE HYDROSEEDING (SEE SPECS).
11. THE CONTRACTOR SHALL VERIFY THAT CONFLICTS DO NOT EXIST BETWEEN EXISTING AND NEW UTILITIES PRIOR TO BEGINNING WORK. REQUEST INSTRUCTION FROM ENGINEER IF CONFLICTS ARE FOUND TO EXIST.



OVERALL MAP KEY - STATION 28.5




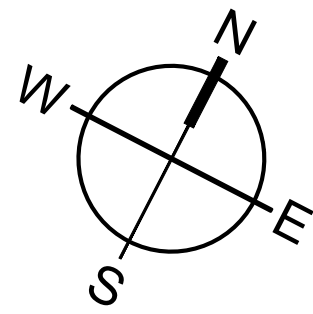
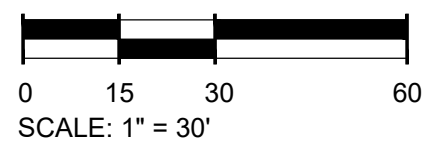
STATION 28.5 MAP KEY - AREA C

LEGEND

- ED STORM LINE TO BE REMOVED
- ED STORM LINE TO BE ABANDONED AND FLOWABLE FILLED
- ED EXISTING STORM LINE
- EXISTING GRATE INLET TO BE REMOVED
- EXISTING STREET SIGN AND MAILBOX TO BE REMOVED AND REPLACED
- HATCH DENOTES EXISTING SIDEWALK, DRIVEWAY AND CURB TO BE REMOVED AND REPLACED
- HATCH DENOTES OPEN CUT FOR DRAINAGE INSTALLATION
- HATCH DENOTES MILL & OVERLAY

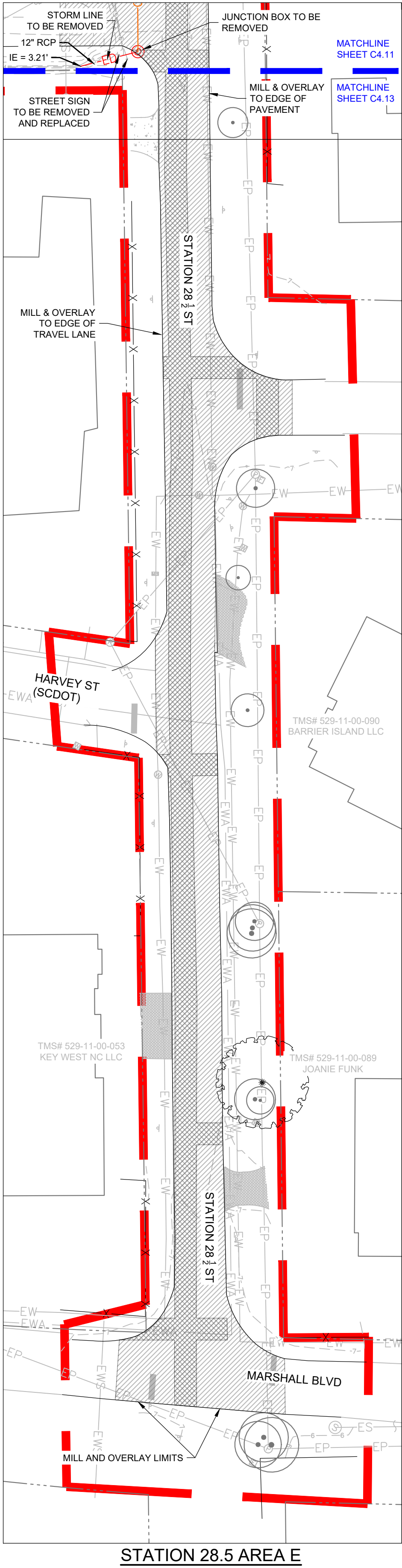
EXISTING UTILITY NOTE:

THE LOCATION OF EXISTING UNDERGROUND UTILITIES ARE SHOWN IN AN APPROXIMATE WAY ONLY AND HAVE NOT BEEN INDEPENDENTLY VERIFIED BY THE OWNER OR ITS REPRESENTATIVE. THE CONTRACTOR SHALL DETERMINE THE EXACT LOCATION OF ALL EXISTING UTILITIES BEFORE COMMENCING ANY WORK, AND AGREES TO BE FULLY RESPONSIBLE FOR ANY AND ALL DAMAGES WHICH MIGHT OCCUR DUE TO THE CONTRACTOR'S FAILURE TO EXACTLY LOCATE AND PRESERVE ANY AND ALL UNDERGROUND UTILITIES.



REVISION HISTORY

1.	8/02/2024	



LEGEND

—ED—

STORM LINE TO BE REMOVED

—ED—

STORM LINE TO BE ABANDONED AND FLOWABLE FILLED

—ED—

EXISTING STORM LINE

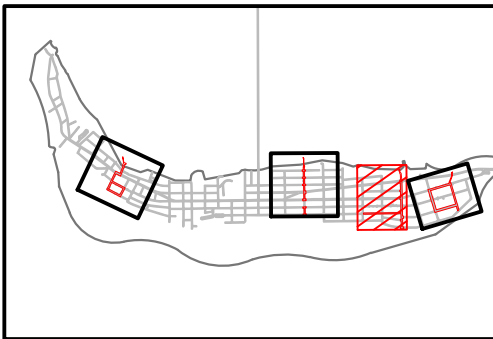
EXISTING GRATE INLET TO BE REMOVED

EXISTING STREET SIGN AND MAILBOX TO BE REMOVED AND REPLACED

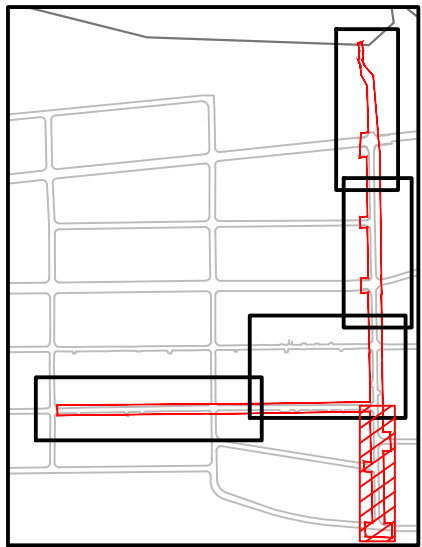
HATCH DENOTES EXISTING SIDEWALK, DRIVEWAY AND CURB TO BE REMOVED AND REPLACED

HATCH DENOTES OPEN CUT FOR DRAINAGE INSTALLATION

HATCH DENOTES MILL & OVERLAY



OVERALL MAP KEY - STATION 28.5



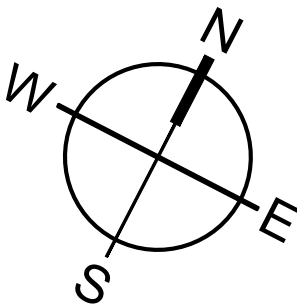
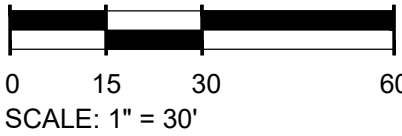
STATION 28.5 MAP KEY - AREA E

DEMOLITION NOTES:

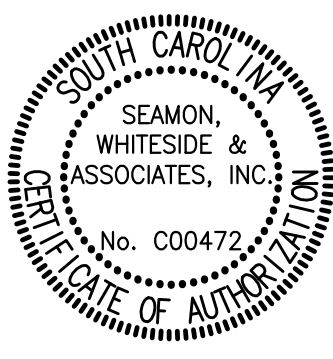
1. THE CONTRACTOR IS RESPONSIBLE FOR PROVIDING AND INSTALLING CONSTRUCTION SAFETY FENCING.
2. THE CONTRACTOR SHALL VERIFY ALL ITEMS TO BE DEMOLISHED AND REMOVED FROM THE PROJECT SITE, WITH THE ENGINEER AND OWNER. THE VERIFICATION PROCESS SHALL INCLUDE VISITING AND WALKING THE SITE. ALL ITEMS REQUIRING DEMOLITION/REMOVAL, WHETHER SHOWN ON THIS PLAN OR NOT, SHALL BE THE RESPONSIBILITY OF THE CONTRACTOR. THE CONTRACTOR SHALL CONSULT THE OWNER REGARDING SALVAGE. ANY ITEMS NOT RETAINED BY THE OWNER SHALL BECOME PROPERTY OF THE CONTRACTOR AND SHALL BE REMOVED FROM THE SITE ACCORDING TO APPLICABLE REGULATIONS.
3. ALL SITE DEMOLITION SHALL OBTAIN ALL APPLICABLE DEMOLITION PERMITS AND CONFORM TO APPLICABLE STATE AND LOCAL CODES.
4. THERE SHALL BE NO BURNING ON THE SITE.
5. ALL EXISTING STRUCTURES AND RELATED SLABS, FOOTINGS, FOUNDATIONS, STEPS, ETC. DESIGNATED "DEMO" OR "REMOVE" ARE TO BE REMOVED FROM THE SITE BY THE CONTRACTOR AND DISPOSED OF ACCORDING TO APPLICABLE REGULATIONS.
6. THE CONTRACTOR IS RESPONSIBLE FOR PROTECTING ALL PUBLIC AND PRIVATE UTILITIES, INCLUDING MECHANICAL AND FIRE PROTECTION EQUIPMENT.
7. EROSION AND SEDIMENT CONTROL MEASURES SHALL BE IN PLACE PRIOR TO DEMOLITION.
8. STRIPING SHALL BE REMOVED AND REPLACED WHERE DEMOLITION OCCURS.
9. IF ANY HAZARDOUS MATERIAL IS ENCOUNTERED DURING DEMOLITION, THE CONTRACTOR SHALL COORDINATE WITH THE OWNER AND APPROPRIATE AGENCIES FOR PROPER REMOVAL AND DISPOSAL.
10. ALL AREAS DISTURBED BY CONSTRUCTION (WITH THE EXCEPTION OF AREAS INDICATED TO BE A HARD SURFACE, OR LANDSCAPED/SODDED) SHALL BE HYDROSEEDING (SEE SPECS).
11. THE CONTRACTOR SHALL VERIFY THAT CONFLICTS DO NOT EXIST BETWEEN EXISTING AND NEW UTILITIES PRIOR TO BEGINNING WORK. REQUEST INSTRUCTION FROM ENGINEER IF CONFLICTS ARE FOUND TO EXIST.

EXISTING UTILITY NOTE:

THE LOCATION OF EXISTING UNDERGROUND UTILITIES ARE SHOWN IN AN APPROXIMATE WAY ONLY AND HAVE NOT BEEN INDEPENDENTLY VERIFIED BY THE OWNER OR ITS REPRESENTATIVE. THE CONTRACTOR SHALL DETERMINE THE EXACT LOCATION OF ALL EXISTING UTILITIES BEFORE COMMENCING ANY WORK, AND AGREES TO BE FULLY RESPONSIBLE FOR ANY AND ALL DAMAGES WHICH MIGHT OCCUR DUE TO THE CONTRACTOR'S FAILURE TO EXACTLY LOCATE AND PRESERVE ANY AND ALL UNDERGROUND UTILITIES.



MOUNT PLEASANT, SC
843.884.1667
GREENVILLE, SC
864.298.0534
SUMMERVILLE, SC
843.972.0710
SPARTANBURG, SC
864.272.1272
CHARLOTTE, NC
980.312.5450
WWW.SEAMONWHITESIDE.COM



TOWN OF SULLIVAN'S ISLAND SC
STORMWATER IMPROVEMENTS

SULLIVAN'S ISLAND, SC

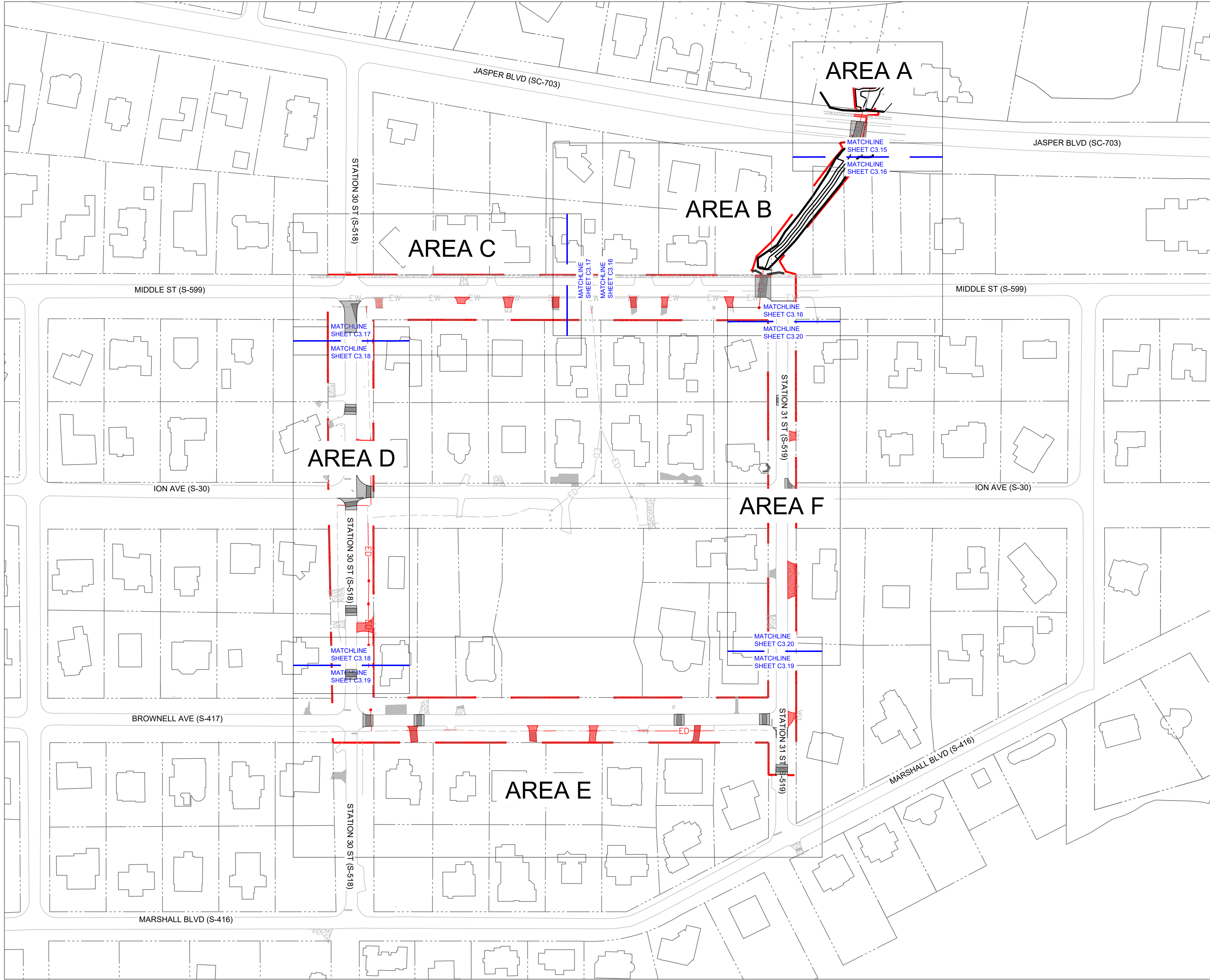
SW+ PROJECT: 10830
DATE: 09/27/2024
DRAWN BY: MJB
CHECKED BY: RCP/WVP

REVISION HISTORY

1.	8/02/2024	

DEMO AND SWPPP PH 1
PLAN -
STATION 28.5 -
AREA E

501 WANDO PARK BOULEVARD, SUITE 200 | MOUNT PLEASANT, SC 29464 | JUDSON MILLS BUILDING 6000, 7th FLOOR | PROCEED SUITE 6000 | GREENVILLE, SC 29614 | 230 PETERSBURG | CHARLOTTE, NC 28207 | 701N CEDAR STREET | SUMMERVILLE, SC 29485 | 1501N DANIEL MORGAN AVENUE, SUITE 300 | SPARTANBURG, SC 29306
COPYRIGHT © SEAMON WHITESIDE & ASSOCIATES, INC. THIS DRAWING SHALL NOT BE REPRODUCED IN ANY MANNER OR USED FOR ANY PURPOSE WITHOUT WRITTEN PERMISSION.



LEGEND

STORM LINE TO BE REMOVED

STORM LINE TO BE ABANDONED AND FLOWABLE FILLED

EXISTING STORM LINE

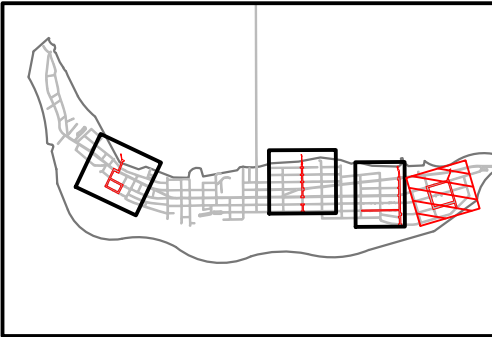
EXISTING GRATE INLET TO BE REMOVED

EXISTING STREET SIGN AND MAILBOX TO BE REMOVED AND REPLACED

HATCH DENOTES EXISTING SIDEWALK, DRIVEWAY AND CURB TO BE REMOVED AND REPLACED

HATCH DENOTES OPEN CUT FOR DRAINAGE INSTALLATION

HATCH DENOTES MILL & OVERLAY


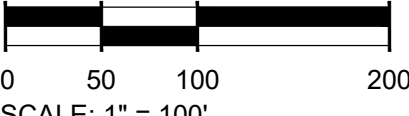


OVERALL MAP KEY - STATION 31

- DEMOLITION NOTES:**
- THE CONTRACTOR IS RESPONSIBLE FOR PROVIDING AND INSTALLING CONSTRUCTION SAFETY FENCING.
 - THE CONTRACTOR SHALL VERIFY ALL ITEMS TO BE DEMOLISHED AND REMOVED FROM THE PROJECT SITE, WITH THE ENGINEER AND OWNER. THE VERIFICATION PROCESS SHALL INCLUDE VISITING AND WALKING THE SITE. ALL ITEMS REQUIRING DEMOLITION/REMOVAL, WHETHER SHOWN ON THIS PLAN OR NOT, SHALL BE THE RESPONSIBILITY OF THE CONTRACTOR. THE CONTRACTOR SHALL CONSULT THE OWNER REGARDING SALVAGE. ANY ITEMS NOT RETAINED BY THE OWNER SHALL BECOME PROPERTY OF THE CONTRACTOR AND SHALL BE REMOVED FROM THE SITE ACCORDING TO APPLICABLE REGULATIONS.
 - ALL SITE DEMOLITION SHALL OBTAIN ALL APPLICABLE DEMOLITION PERMITS AND CONFORM TO APPLICABLE STATE AND LOCAL CODES.
 - THERE SHALL BE NO BURNING ON THE SITE.
 - ALL EXISTING STRUCTURES AND RELATED SLABS, FOOTINGS, FOUNDATIONS, STEPS, ETC. DESIGNATED "DEMO" OR "REMOVE" ARE TO BE REMOVED FROM THE SITE BY THE CONTRACTOR AND DISPOSED OF ACCORDING TO APPLICABLE REGULATIONS.
 - THE CONTRACTOR IS RESPONSIBLE FOR PROTECTING ALL PUBLIC AND PRIVATE UTILITIES, INCLUDING MECHANICAL AND FIRE PROTECTION EQUIPMENT.
 - EROSION AND SEDIMENT CONTROL MEASURES SHALL BE IN PLACE PRIOR TO DEMOLITION.
 - STRIPING SHALL BE REMOVED AND REPLACED WHERE DEMOLITION OCCURS.
 - IF ANY HAZARDOUS MATERIAL IS ENCOUNTERED DURING DEMOLITION, THE CONTRACTOR SHALL COORDINATE WITH THE OWNER AND APPROPRIATE AGENCIES FOR PROPER REMOVAL AND DISPOSAL.
 - ALL AREAS DISTURBED BY CONSTRUCTION (WITH THE EXCEPTION OF AREAS INDICATED TO BE A HARD SURFACE, OR LANDSCAPED/SODDED) SHALL BE HYDROSEEDING (SEE SPECS).
 - THE CONTRACTOR SHALL VERIFY THAT CONFLICTS DO NOT EXIST BETWEEN EXISTING AND NEW UTILITIES PRIOR TO BEGINNING WORK. REQUEST INSTRUCTION FROM ENGINEER IF CONFLICTS ARE FOUND TO EXIST.

EXISTING UTILITY NOTE:

THE LOCATION OF EXISTING UNDERGROUND UTILITIES ARE SHOWN IN AN APPROXIMATE WAY ONLY AND HAVE NOT BEEN INDEPENDENTLY VERIFIED BY THE OWNER OR ITS REPRESENTATIVE. THE CONTRACTOR SHALL DETERMINE THE EXACT LOCATION OF ALL EXISTING UTILITIES BEFORE COMMENCING ANY WORK, AND AGREES TO BE FULLY RESPONSIBLE FOR ANY AND ALL DAMAGES WHICH MIGHT OCCUR DUE TO THE CONTRACTOR'S FAILURE TO EXACTLY LOCATE AND PRESERVE ANY AND ALL UNDERGROUND UTILITIES.



MOUNT PLEASANT, SC
843.884.1667
GREENVILLE, SC
864.298.0534
SUMMERVILLE, SC
843.972.0710
SPARTANBURG, SC
864.272.1272
CHARLOTTE, NC
980.312.5450
WWW.SEAMONWHITESIDE.COM



**TOWN OF SULLIVAN'S ISLAND SCIP
STORMWATER IMPROVEMENTS**
SULLIVAN'S ISLAND, SC

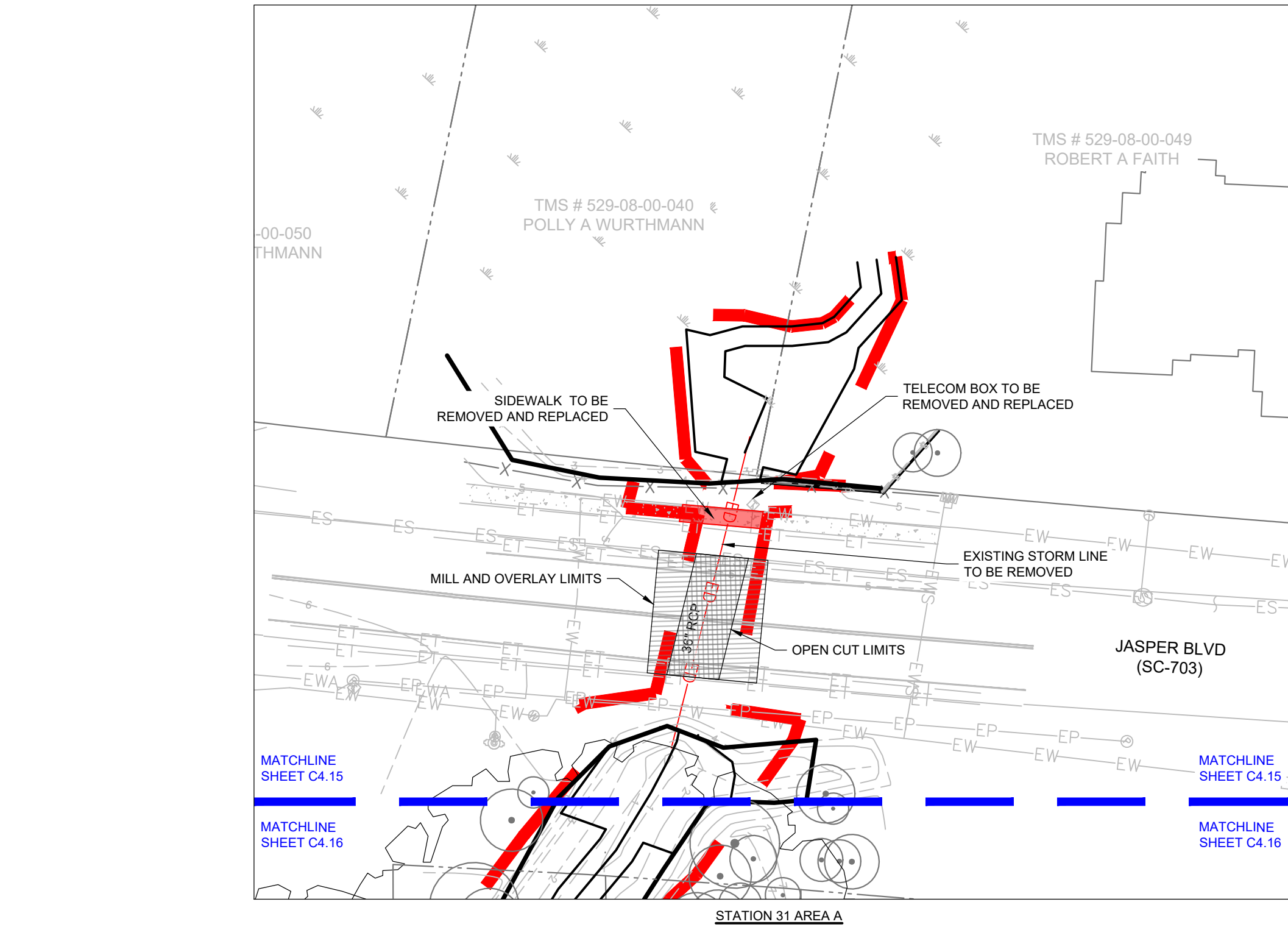
SW+ PROJECT: 10830
DATE: 09/27/2024
DRAWN BY: MJB
CHECKED BY: RCP/PWP

REVISION HISTORY

1.	8/02/2024	

DEMO AND SWPPP PH 1
PLAN -
STATION 31
OVERALL

501 WINDO PARK BOULEVARD, SUITE 200 | MOUNT PLEASANT, SC 29464 | JUDSON MILLS BUILDING 6000, 7th FLOOR | CHARLOTTE, NC 28207 | 701 N. CEDAR STREET | SUMMERVILLE, SC 29585 | 101 N. DANIEL MORGAN AVENUE, SUITE 300 | SPARTANBURG, SC 29306
COPYRIGHT © SEAMON WHITESIDE & ASSOCIATES, INC. THIS DRAWING SHALL NOT BE REPRODUCED IN ANY MANNER OR USED FOR ANY PURPOSE WITHOUT WRITTEN PERMISSION.


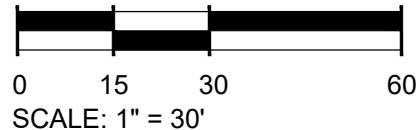


DEMOLITION NOTES:

1. THE CONTRACTOR IS RESPONSIBLE FOR PROVIDING AND INSTALLING CONSTRUCTION SAFETY FENCING.
2. THE CONTRACTOR SHALL VERIFY ALL ITEMS TO BE DEMOLISHED AND REMOVED FROM THE PROJECT SITE, WITH THE ENGINEER AND OWNER. THE VERIFICATION PROCESS SHALL INCLUDE VISITING AND WALKING THE SITE. ALL ITEMS REQUIRING DEMOLITION/REMOVAL, WHETHER SHOWN ON THIS PLAN OR NOT, SHALL BE THE RESPONSIBILITY OF THE CONTRACTOR. THE CONTRACTOR SHALL CONSULT THE OWNER REGARDING SALVAGE. ANY ITEMS NOT RETAINED BY THE OWNER SHALL BECOME PROPERTY OF THE CONTRACTOR AND SHALL BE REMOVED FROM THE SITE ACCORDING TO APPLICABLE REGULATIONS.
3. ALL SITE DEMOLITION SHALL OBTAIN ALL APPLICABLE DEMOLITION PERMITS AND CONFORM TO APPLICABLE STATE AND LOCAL CODES.
4. THERE SHALL BE NO BURNING ON THE SITE.
5. ALL EXISTING STRUCTURES AND RELATED SLABS, FOOTINGS, FOUNDATIONS, STEPS, ETC. DESIGNATED "DEMO" OR "REMOVE" ARE TO BE REMOVED FROM THE SITE BY THE CONTRACTOR AND DISPOSED OF ACCORDING TO APPLICABLE REGULATIONS.
6. THE CONTRACTOR IS RESPONSIBLE FOR PROTECTING ALL PUBLIC AND PRIVATE UTILITIES, INCLUDING MECHANICAL AND FIRE PROTECTION EQUIPMENT.
7. EROSION AND SEDIMENT CONTROL MEASURES SHALL BE IN PLACE PRIOR TO DEMOLITION.
8. STRIPING SHALL BE REMOVED AND REPLACED WHERE DEMOLITION OCCURS.
9. IF ANY HAZARDOUS MATERIAL IS ENCOUNTERED DURING DEMOLITION, THE CONTRACTOR SHALL COORDINATE WITH THE OWNER AND APPROPRIATE AGENCIES FOR PROPER REMOVAL AND DISPOSAL.
10. ALL AREAS DISTURBED BY CONSTRUCTION (WITH THE EXCEPTION OF AREAS INDICATED TO BE A HARD SURFACE, OR LANDSCAPED/SODDED) SHALL BE HYDROSEEDDED (SEE SPECS).
11. THE CONTRACTOR SHALL VERIFY THAT CONFLICTS DO NOT EXIST BETWEEN EXISTING AND NEW UTILITIES PRIOR TO BEGINNING WORK. REQUEST INSTRUCTION FROM ENGINEER IF CONFLICTS ARE FOUND TO EXIST.

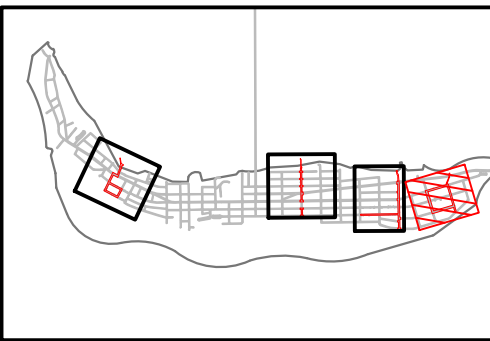
EXISTING UTILITY NOTE:

THE LOCATION OF EXISTING UNDERGROUND UTILITIES ARE SHOWN IN AN APPROXIMATE WAY ONLY AND HAVE NOT BEEN INDEPENDENTLY VERIFIED BY THE OWNER OR ITS REPRESENTATIVE. THE CONTRACTOR SHALL DETERMINE THE EXACT LOCATION OF ALL EXISTING UTILITIES BEFORE COMMENCING ANY WORK, AND AGREES TO BE FULLY RESPONSIBLE FOR ANY AND ALL DAMAGES WHICH MIGHT OCCUR DUE TO THE CONTRACTOR'S FAILURE TO EXACTLY LOCATE AND PRESERVE ANY AND ALL UNDERGROUND UTILITIES.

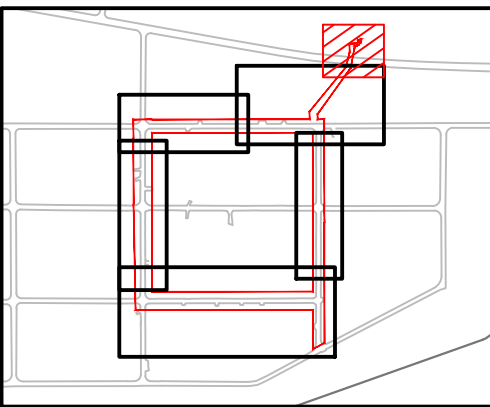


LEGEND

- ED — STORM LINE TO BE REMOVED
- ED — STORM LINE TO BE ABANDONED AND FLOWABLE FILLED
- ED — EXISTING STORM LINE
- EXISTING GRATE INLET TO BE REMOVED
- EXISTING STREET SIGN AND MAILBOX TO BE REMOVED AND REPLACED
- HATCH DENOTES EXISTING SIDEWALK, DRIVEWAY AND CURB TO BE REMOVED AND REPLACED
- HATCH DENOTES OPEN CUT FOR DRAINAGE INSTALLATION
- HATCH DENOTES MILL & OVERLAY




OVERALL MAP KEY - STATION 31



STATION 31 MAP KEY - AREA A



MOUNT PLEASANT, SC
843.884.1667
GREENVILLE, SC
864.298.0534
SUMMERVILLE, SC
843.972.0710
SPARTANBURG, SC
864.272.1272
CHARLOTTE, NC
980.312.5450
WWW.SEAMONWHITESIDE.COM



TOWN OF SULLIVAN'S ISLAND SCIIIP
STORMWATER IMPROVEMENTS
SULLIVAN'S ISLAND, SC

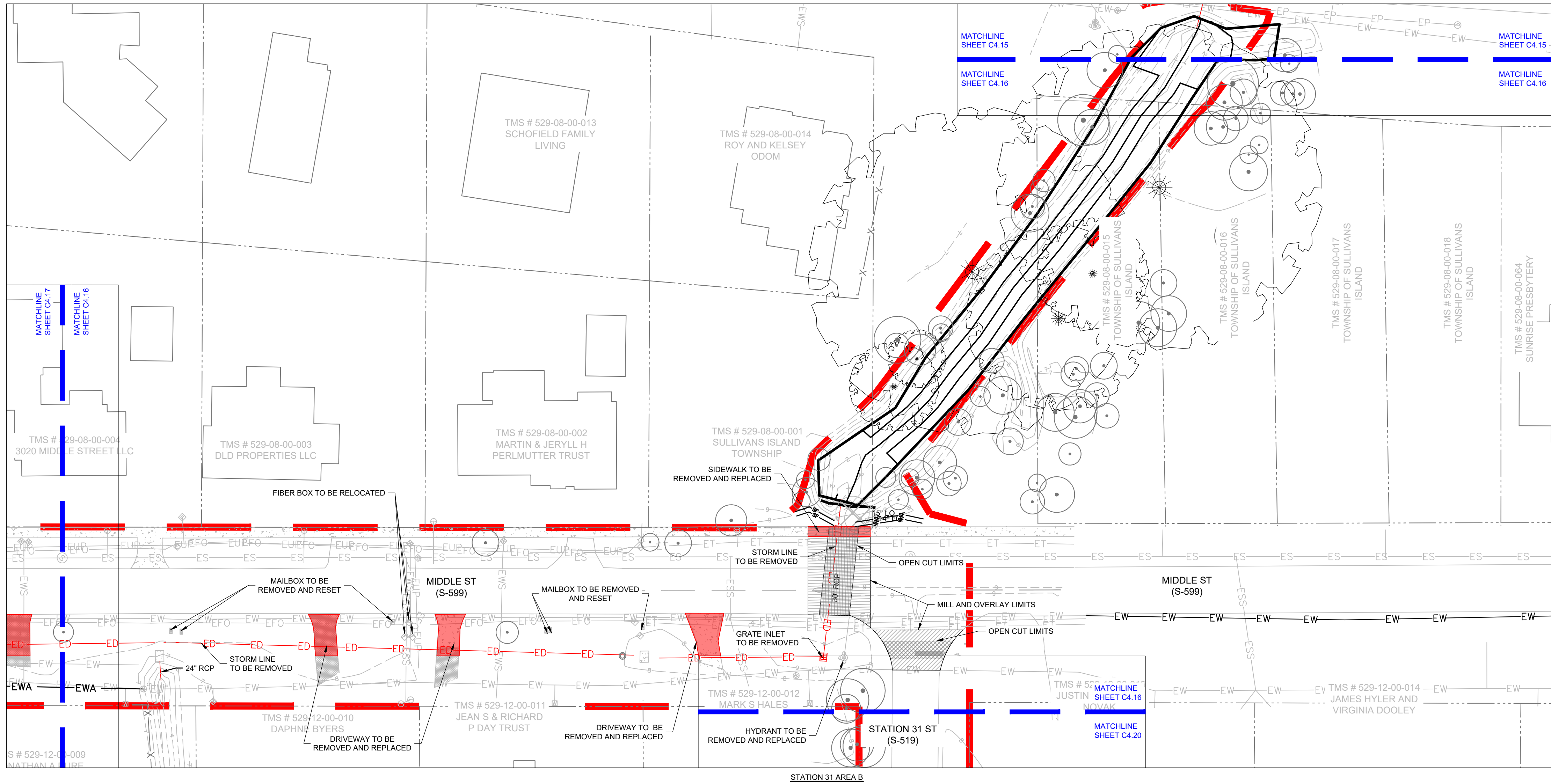
SW+ PROJECT: 10830
DATE: 09/27/2024
DRAWN BY: MJB
CHECKED BY: RCP/PWP

REVISION HISTORY

1.	8/02/2024

DEMO AND SWPPP PH 1
PLAN -
STATION 31 -
AREA A

501 WINDO PARK BOULEVARD, SUITE 200 | MOUNT PLEASANT, SC 29464 | JACOBUS MILLS BUILDING 6000, 7th FLOOR | PROPOSED SUITE 6000 | GREENVILLE, SC 29611 | 230 PETERSBORO | CHARLOTTE, NC 28207 | 70N CEDAR STREET | SUMMERVILLE, SC 29486 | 101N DANIEL MORGAN AVENUE, SUITE 300 | SPARTANBURG, SC 29306
COPYRIGHT © SEAMON WHITESIDE & ASSOCIATES, INC. THIS DRAWING SHALL NOT BE REPRODUCED IN ANY MANNER OR FOR ANY PURPOSE WITHOUT WRITTEN PERMISSION.



DEMOLITION NOTES:

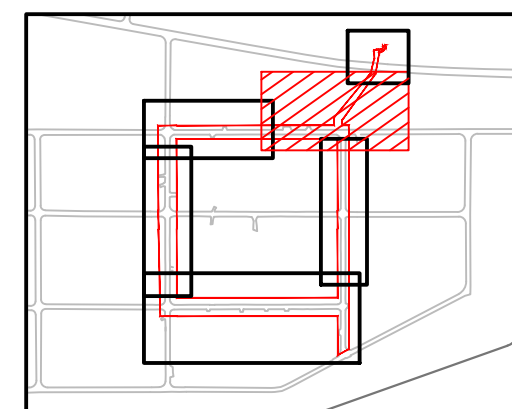
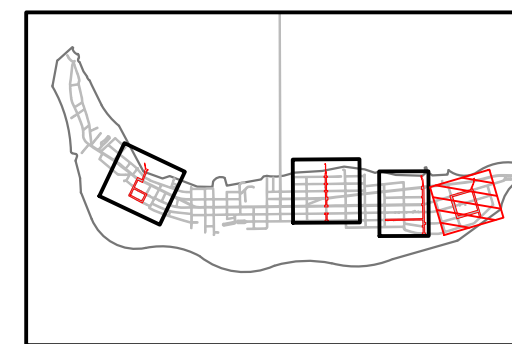
1. THE CONTRACTOR IS RESPONSIBLE FOR PROVIDING AND INSTALLING CONSTRUCTION SAFETY FENCING.
2. THE CONTRACTOR SHALL VERIFY ALL ITEMS TO BE DEMOLISHED AND REMOVED FROM THE PROJECT SITE, WITH THE ENGINEER AND OWNER. THE VERIFICATION PROCESS SHALL INCLUDE VISITING AND WALKING THE SITE. ALL ITEMS REQUIRING DEMOLITION/REMOVAL, WHETHER SHOWN ON THIS PLAN OR NOT, SHALL BE THE RESPONSIBILITY OF THE CONTRACTOR. THE CONTRACTOR SHALL CONSULT THE OWNER REGARDING SALVAGE. ANY ITEMS NOT RETAINED BY THE OWNER SHALL BECOME PROPERTY OF THE CONTRACTOR AND SHALL BE REMOVED FROM THE SITE ACCORDING TO APPLICABLE REGULATIONS.
3. ALL SITE DEMOLITION SHALL OBTAIN ALL APPLICABLE DEMOLITION PERMITS AND CONFORM TO APPLICABLE STATE AND LOCAL CODES.
4. THERE SHALL BE NO BURNING ON THE SITE.
5. ALL EXISTING STRUCTURES AND RELATED SLABS, FOOTINGS, FOUNDATIONS, STEPS, ETC. DESIGNATED "DEMO" OR "REMOVE" ARE TO BE REMOVED FROM THE SITE BY THE CONTRACTOR AND DISPOSED OF ACCORDING TO APPLICABLE REGULATIONS.
6. THE CONTRACTOR IS RESPONSIBLE FOR PROTECTING ALL PUBLIC AND PRIVATE UTILITIES, INCLUDING MECHANICAL AND FIRE PROTECTION EQUIPMENT.
7. EROSION AND SEDIMENT CONTROL MEASURES SHALL BE IN PLACE PRIOR TO DEMOLITION.
8. STRIPING SHALL BE REMOVED AND REPLACED WHERE DEMOLITION OCCURS.
9. IF ANY HAZARDOUS MATERIAL IS ENCOUNTERED DURING DEMOLITION, THE CONTRACTOR SHALL COORDINATE WITH THE OWNER AND APPROPRIATE AGENCIES FOR PROPER REMOVAL AND DISPOSAL.
10. ALL AREAS DISTURBED BY CONSTRUCTION (WITH THE EXCEPTION OF AREAS INDICATED TO BE A HARD SURFACE, OR LANDSCAPED/SODDED) SHALL BE HYDROSEEDDED (SEE SPECS).
11. THE CONTRACTOR SHALL VERIFY THAT CONFLICTS DO NOT EXIST BETWEEN EXISTING AND NEW UTILITIES PRIOR TO BEGINNING WORK. REQUEST INSTRUCTION FROM ENGINEER IF CONFLICTS ARE FOUND TO EXIST.

EXISTING UTILITY NOTE:


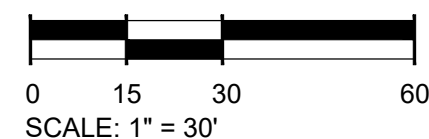
THE LOCATION OF EXISTING UNDERGROUND UTILITIES ARE SHOWN IN AN APPROXIMATE WAY ONLY AND HAVE NOT BEEN INDEPENDENTLY VERIFIED BY THE OWNER OR ITS REPRESENTATIVE. THE CONTRACTOR SHALL DETERMINE THE EXACT LOCATION OF ALL EXISTING UTILITIES BEFORE COMMENCING ANY WORK, AND AGREES TO BE FULLY RESPONSIBLE FOR ANY AND ALL DAMAGES WHICH MIGHT OCCUR DUE TO THE CONTRACTOR'S FAILURE TO EXACTLY LOCATE AND PRESERVE ANY AND ALL UNDERGROUND UTILITIES.

LEGEND

- ED — STORM LINE TO BE REMOVED
- ED — STORM LINE TO BE ABANDONED AND FLOWABLE FILLED
- ED — EXISTING STORM LINE
- EXISTING GRATE INLET TO BE REMOVED
- EXISTING STREET SIGN AND MAILBOX TO BE REMOVED AND REPLACED
- HATCH DENOTES EXISTING SIDEWALK, DRIVEWAY AND CURB TO BE REMOVED AND REPLACED
- HATCH DENOTES OPEN CUT FOR DRAINAGE INSTALLATION
- HATCH DENOTES MILL & OVERLAY

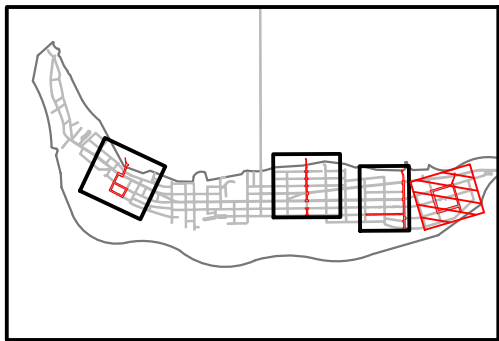
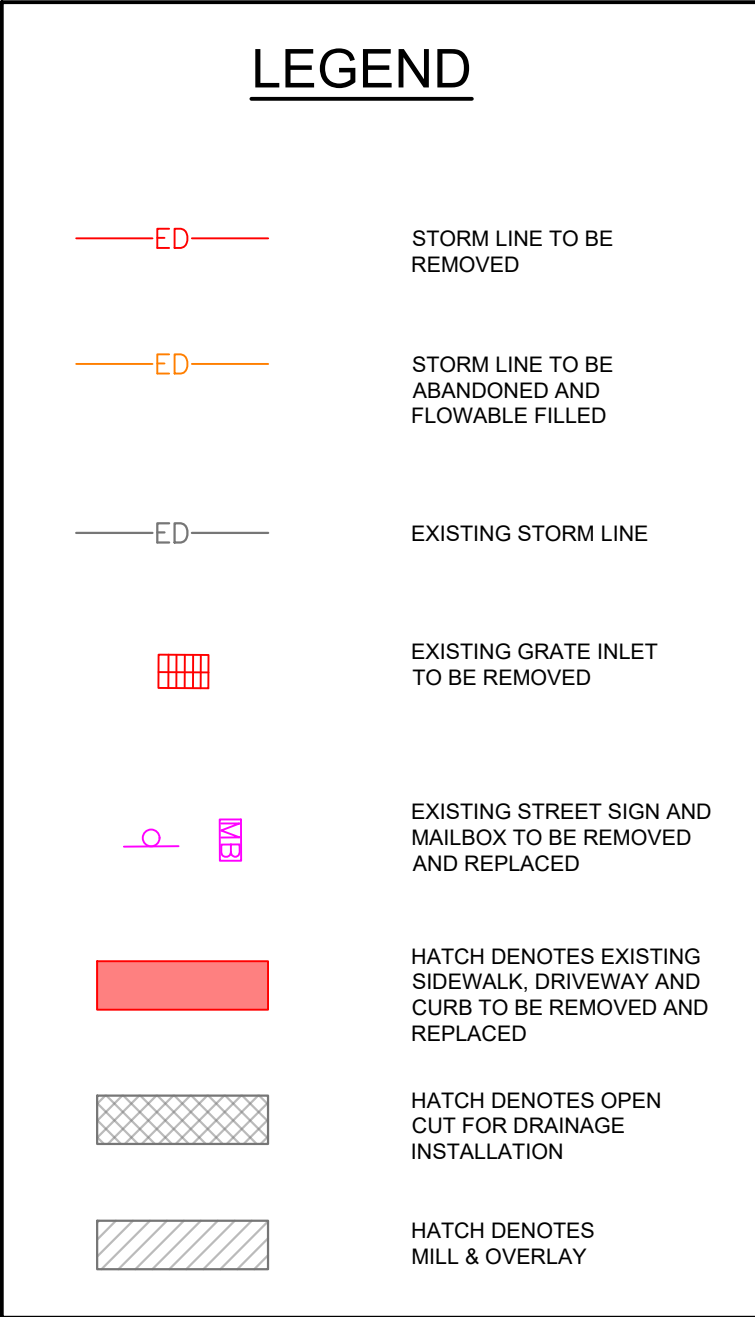
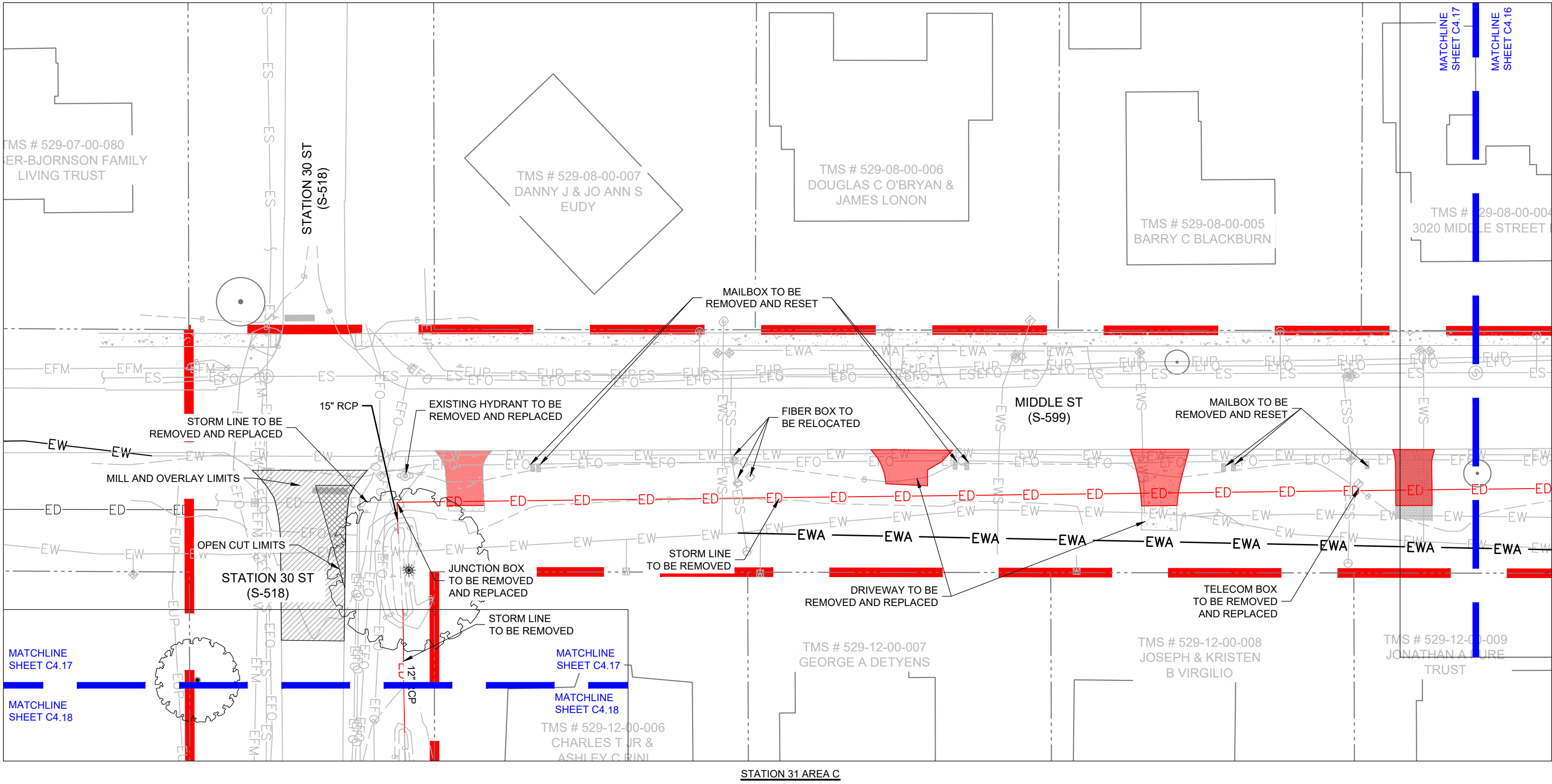


STATION 31 MAP KEY - AREA B

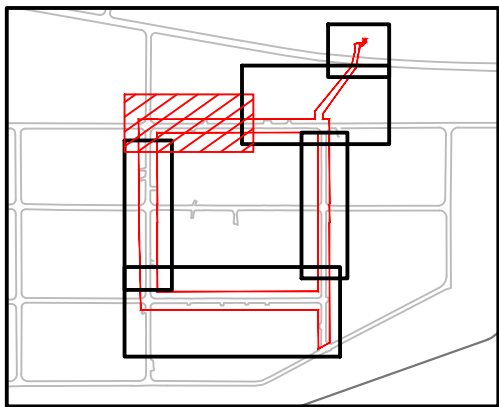


REVISION HISTORY

1.	8/02/2024	



OVERALL MAP KEY - STATION 31




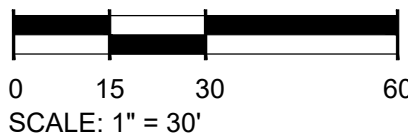
STATION 31 MAP KEY - AREA C

DEMOLITION NOTES:

1. THE CONTRACTOR IS RESPONSIBLE FOR PROVIDING AND INSTALLING CONSTRUCTION SAFETY FENCING.
2. THE CONTRACTOR SHALL VERIFY ALL ITEMS TO BE DEMOLISHED AND REMOVED FROM THE PROJECT SITE, WITH THE ENGINEER AND OWNER. THE VERIFICATION PROCESS SHALL INCLUDE VISITING AND WALKING THE SITE. ALL ITEMS REQUIRING DEMOLITION/REMOVAL, WHETHER SHOWN ON THIS PLAN OR NOT, SHALL BE THE RESPONSIBILITY OF THE CONTRACTOR. THE CONTRACTOR SHALL CONSULT THE OWNER REGARDING SALVAGE. ANY ITEMS NOT RETAINED BY THE OWNER SHALL BECOME PROPERTY OF THE CONTRACTOR AND SHALL BE REMOVED FROM THE SITE ACCORDING TO APPLICABLE REGULATIONS.
3. ALL SITE DEMOLITION SHALL OBTAIN ALL APPLICABLE DEMOLITION PERMITS AND CONFORM TO APPLICABLE STATE AND LOCAL CODES.
4. THERE SHALL BE NO BURNING ON THE SITE.
5. ALL EXISTING STRUCTURES AND RELATED SLABS, FOOTINGS, FOUNDATIONS, STEPS, ETC. DESIGNATED "DEMO" OR "REMOVE" ARE TO BE REMOVED FROM THE SITE BY THE CONTRACTOR AND DISPOSED OF ACCORDING TO APPLICABLE REGULATIONS.
6. THE CONTRACTOR IS RESPONSIBLE FOR PROTECTING ALL PUBLIC AND PRIVATE UTILITIES, INCLUDING MECHANICAL AND FIRE PROTECTION EQUIPMENT.
7. EROSION AND SEDIMENT CONTROL MEASURES SHALL BE IN PLACE PRIOR TO DEMOLITION.
8. STRIPING SHALL BE REMOVED AND REPLACED WHERE DEMOLITION OCCURS.
9. IF ANY HAZARDOUS MATERIAL IS ENCOUNTERED DURING DEMOLITION, THE CONTRACTOR SHALL COORDINATE WITH THE OWNER AND APPROPRIATE AGENCIES FOR PROPER REMOVAL AND DISPOSAL.
10. ALL AREAS DISTURBED BY CONSTRUCTION (WITH THE EXCEPTION OF AREAS INDICATED TO BE A HARD SURFACE, OR LANDSCAPED/SODDED) SHALL BE HYDROSEEDDED (SEE SPECS).
11. THE CONTRACTOR SHALL VERIFY THAT CONFLICTS DO NOT EXIST BETWEEN EXISTING AND NEW UTILITIES PRIOR TO BEGINNING WORK. REQUEST INSTRUCTION FROM ENGINEER IF CONFLICTS ARE FOUND TO EXIST.

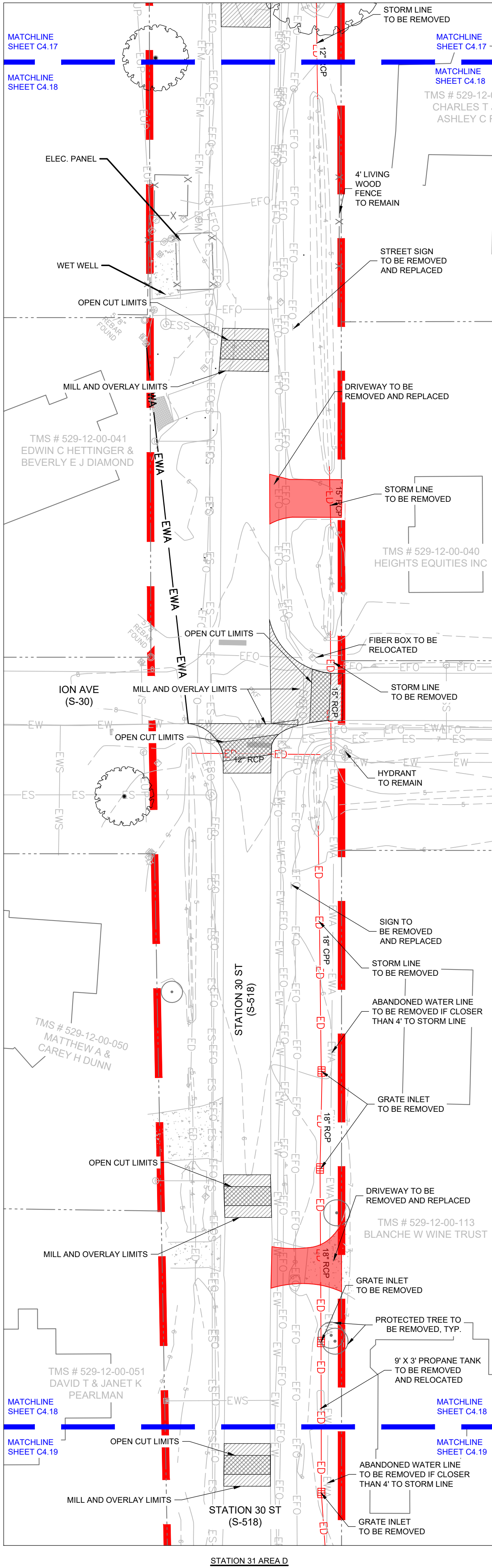
EXISTING UTILITY NOTE:

THE LOCATION OF EXISTING UNDERGROUND UTILITIES ARE SHOWN IN AN APPROXIMATE WAY ONLY AND HAVE NOT BEEN INDEPENDENTLY VERIFIED BY THE OWNER OR ITS REPRESENTATIVE. THE CONTRACTOR SHALL DETERMINE THE EXACT LOCATION OF ALL EXISTING UTILITIES BEFORE COMMENCING ANY WORK, AND AGREES TO BE FULLY RESPONSIBLE FOR ANY AND ALL DAMAGES WHICH MIGHT OCCUR DUE TO THE CONTRACTOR'S FAILURE TO EXACTLY LOCATE AND PRESERVE ANY AND ALL UNDERGROUND UTILITIES.



REVISION HISTORY

1.	8/02/2024	




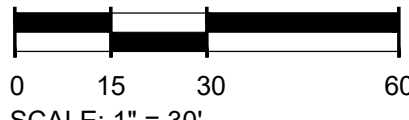
STATION 31 AREA D

DEMOLITION NOTES:

1. THE CONTRACTOR IS RESPONSIBLE FOR PROVIDING AND INSTALLING CONSTRUCTION SAFETY FENCING.
2. THE CONTRACTOR SHALL VERIFY ALL ITEMS TO BE DEMOLISHED AND REMOVED FROM THE PROJECT SITE, WITH THE ENGINEER AND OWNER. THE VERIFICATION PROCESS SHALL INCLUDE VISITING AND WALKING THE SITE. ALL ITEMS REQUIRING DEMOLITION/REMOVAL, WHETHER SHOWN ON THIS PLAN OR NOT, SHALL BE THE RESPONSIBILITY OF THE CONTRACTOR. THE CONTRACTOR SHALL CONSULT THE OWNER REGARDING SALVAGE. ANY ITEMS NOT RETAINED BY THE OWNER SHALL BECOME PROPERTY OF THE CONTRACTOR AND SHALL BE REMOVED FROM THE SITE ACCORDING TO APPLICABLE REGULATIONS.
3. ALL SITE DEMOLITION SHALL OBTAIN ALL APPLICABLE DEMOLITION PERMITS AND CONFORM TO APPLICABLE STATE AND LOCAL CODES.
4. THERE SHALL BE NO BURNING ON THE SITE.
5. ALL EXISTING STRUCTURES AND RELATED SLABS, FOOTINGS, FOUNDATIONS, STEPS, ETC. DESIGNATED "DEMO" OR "REMOVE" ARE TO BE REMOVED FROM THE SITE BY THE CONTRACTOR AND DISPOSED OF ACCORDING TO APPLICABLE REGULATIONS.
6. THE CONTRACTOR IS RESPONSIBLE FOR PROTECTING ALL PUBLIC AND PRIVATE UTILITIES, INCLUDING MECHANICAL AND FIRE PROTECTION EQUIPMENT.
7. EROSION AND SEDIMENT CONTROL MEASURES SHALL BE IN PLACE PRIOR TO DEMOLITION.
8. STRIPING SHALL BE REMOVED AND REPLACED WHERE DEMOLITION OCCURS.
9. IF ANY HAZARDOUS MATERIAL IS ENCOUNTERED DURING DEMOLITION, THE CONTRACTOR SHALL COORDINATE WITH THE OWNER AND APPROPRIATE AGENCIES FOR PROPER REMOVAL AND DISPOSAL.
10. ALL AREAS DISTURBED BY CONSTRUCTION (WITH THE EXCEPTION OF AREAS INDICATED TO BE A HARD SURFACE, OR LANDSCAPED/SODDED) SHALL BE HYDROSEEDING (SEE SPECS).
11. THE CONTRACTOR SHALL VERIFY THAT CONFLICTS DO NOT EXIST BETWEEN EXISTING AND NEW UTILITIES PRIOR TO BEGINNING WORK. REQUEST INSTRUCTION FROM ENGINEER IF CONFLICTS ARE FOUND TO EXIST.

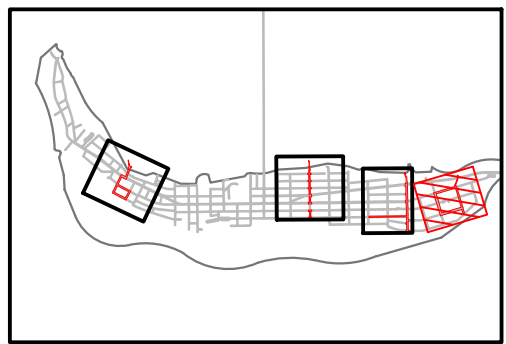
EXISTING UTILITY NOTE:

THE LOCATION OF EXISTING UNDERGROUND UTILITIES ARE SHOWN IN AN APPROXIMATE WAY ONLY AND HAVE NOT BEEN INDEPENDENTLY VERIFIED BY THE OWNER OR ITS REPRESENTATIVE. THE CONTRACTOR SHALL DETERMINE THE EXACT LOCATION OF ALL EXISTING UTILITIES BEFORE COMMENCING ANY WORK, AND AGREES TO BE FULLY RESPONSIBLE FOR ANY AND ALL DAMAGES WHICH MIGHT OCCUR DUE TO THE CONTRACTOR'S FAILURE TO EXACTLY LOCATE AND PRESERVE ANY AND ALL UNDERGROUND UTILITIES.

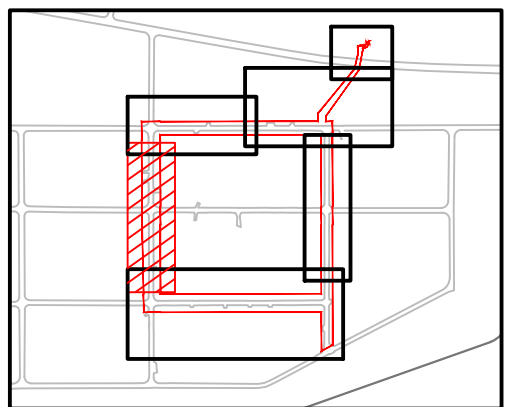


LEGEND

- ED — STORM LINE TO BE REMOVED
- ED — STORM LINE TO BE ABANDONED AND FLOWABLE FILLED
- ED — EXISTING STORM LINE
- [Grid Symbol] EXISTING GRATE INLET TO BE REMOVED
- [Sign Symbol] EXISTING STREET SIGN AND MAILBOX TO BE REMOVED AND REPLACED
- [Red Hatch] HATCH DENOTES EXISTING SIDEWALK, DRIVEWAY AND CURB TO BE REMOVED AND REPLACED
- [Cross-hatch] HATCH DENOTES OPEN CUT FOR DRAINAGE INSTALLATION
- [Diagonal Hatch] HATCH DENOTES MILL & OVERLAY




OVERALL MAP KEY - STATION 31



STATION 31 MAP KEY - AREA D



MOUNT PLEASANT, SC 843.884.1667
GREENVILLE, SC 864.298.0534
SUMMERVILLE, SC 843.972.0710
SPARTANBURG, SC 864.272.1272
CHARLOTTE, NC 980.312.5450
WWW.SEAMONWHITESIDE.COM



**TOWN OF SULLIVAN'S ISLAND SCIIIP
STORMWATER IMPROVEMENTS**
SULLIVAN'S ISLAND, SC

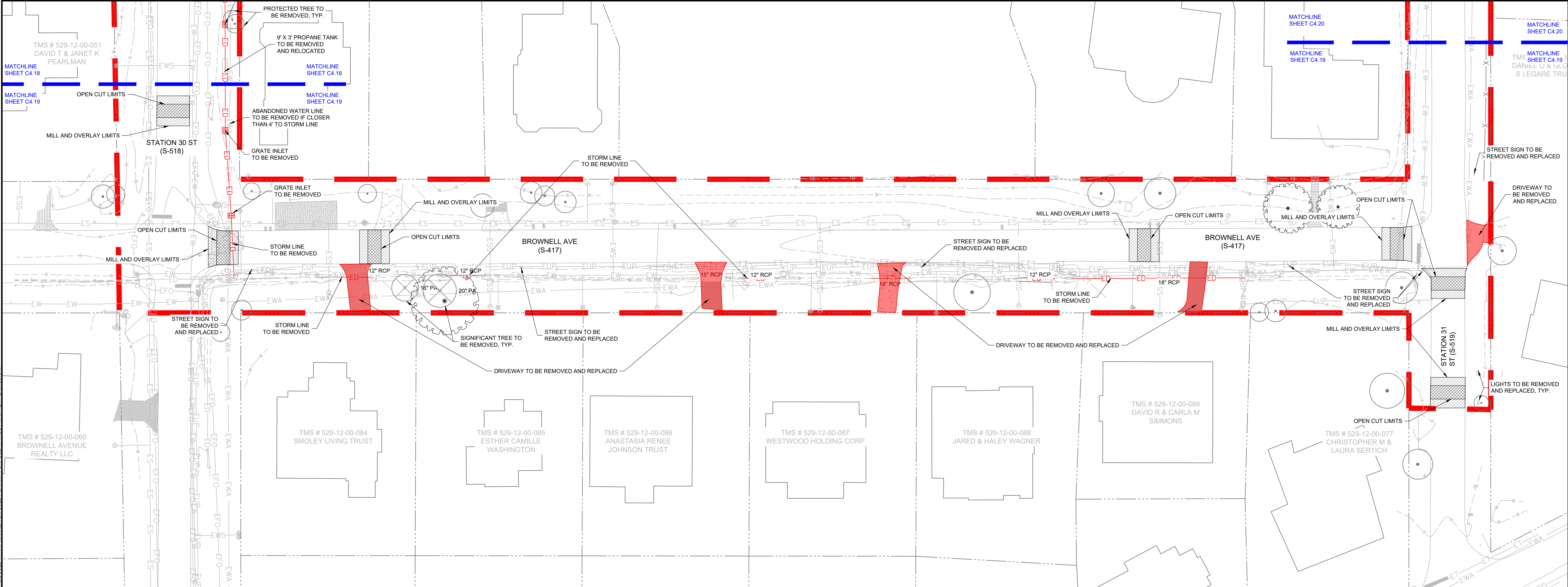
SW+ PROJECT: 10830
DATE: 09/27/2024
DRAWN BY: MJB
CHECKED BY: RCP/PWP

REVISION HISTORY

1.	8/02/2024

DEMO AND SWPPP PH 1
PLAN -
STATION 31 -
AREA D

501 WINDO PARK BOULEVARD, SUITE 200 | MOUNT PLEASANT, SC 29464 | JUDSON MILLS BUILDING 6000, 3rd FLOOR | CHARLOTTE, NC 28211 | 230 PETERSBORO | SUMMERVILLE, SC 29565 | 104 N. DANIEL MORGAN AVENUE, SUITE 300 | SPARTANBURG, SC 29306
COPYRIGHT © SEAMON WHITESIDE & ASSOCIATES, INC. THIS DRAWING SHALL NOT BE REPRODUCED IN ANY MANNER OR USED FOR ANY PURPOSE WITHOUT WRITTEN PERMISSION.



STATION 31 AREA E

DEMOLITION NOTES:


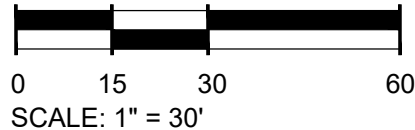
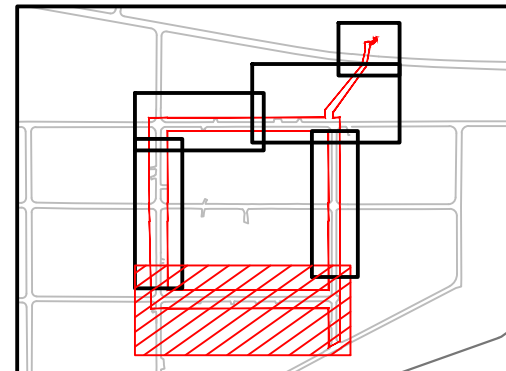
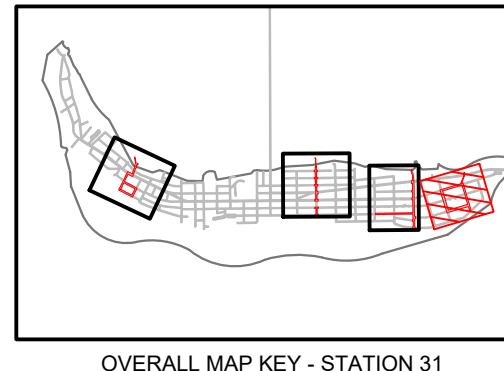
1. THE CONTRACTOR IS RESPONSIBLE FOR PROVIDING AND INSTALLING CONSTRUCTION SAFETY FENCING.
2. THE CONTRACTOR SHALL VERIFY ALL ITEMS TO BE DEMOLISHED AND REMOVED FROM THE PROJECT SITE, WITH THE ENGINEER AND OWNER. THE VERIFICATION PROCESS SHALL INCLUDE VISITING AND WALKING THE SITE. ALL ITEMS REQUIRING DEMOLITION/REMOVAL, WHETHER SHOWN ON THIS PLAN OR NOT, SHALL BE THE RESPONSIBILITY OF THE CONTRACTOR. THE CONTRACTOR SHALL CONSULT THE OWNER REGARDING SALVAGE. ANY ITEMS NOT RETAINED BY THE OWNER SHALL BECOME PROPERTY OF THE CONTRACTOR AND SHALL BE REMOVED FROM THE SITE ACCORDING TO APPLICABLE REGULATIONS.
3. ALL SITE DEMOLITION SHALL OBTAIN ALL APPLICABLE DEMOLITION PERMITS AND CONFORM TO APPLICABLE STATE AND LOCAL CODES.
4. THERE SHALL BE NO BURNING ON THE SITE.
5. ALL EXISTING STRUCTURES AND RELATED SLABS, FOOTINGS, FOUNDATIONS, STEPS, ETC. DESIGNATED "DEMO" OR "REMOVE" ARE TO BE REMOVED FROM THE SITE BY THE CONTRACTOR AND DISPOSED OF ACCORDING TO APPLICABLE REGULATIONS.
6. THE CONTRACTOR IS RESPONSIBLE FOR PROTECTING ALL PUBLIC AND PRIVATE UTILITIES, INCLUDING MECHANICAL AND FIRE PROTECTION EQUIPMENT.
7. EROSION AND SEDIMENT CONTROL MEASURES SHALL BE IN PLACE PRIOR TO DEMOLITION.
8. STRIPING SHALL BE REMOVED AND REPLACED WHERE DEMOLITION OCCURS.
9. IF ANY HAZARDOUS MATERIAL IS ENCOUNTERED DURING DEMOLITION, THE CONTRACTOR SHALL COORDINATE WITH THE OWNER AND APPROPRIATE AGENCIES FOR PROPER REMOVAL AND DISPOSAL.
10. ALL AREAS DISTURBED BY CONSTRUCTION (WITH THE EXCEPTION OF AREAS INDICATED TO BE A HARD SURFACE, OR LANDSCAPED/SODDED) SHALL BE HYDROSEEDDED (SEE SPECS).
11. THE CONTRACTOR SHALL VERIFY THAT CONFLICTS DO NOT EXIST BETWEEN EXISTING AND NEW UTILITIES PRIOR TO BEGINNING WORK. REQUEST INSTRUCTION FROM ENGINEER IF CONFLICTS ARE FOUND TO EXIST.

EXISTING UTILITY NOTE:


THE LOCATION OF EXISTING UNDERGROUND UTILITIES ARE SHOWN IN AN APPROXIMATE WAY ONLY AND HAVE NOT BEEN INDEPENDENTLY VERIFIED BY THE OWNER OR ITS REPRESENTATIVE. THE CONTRACTOR SHALL DETERMINE THE EXACT LOCATION OF ALL EXISTING UTILITIES BEFORE COMMENCING ANY WORK, AND AGREES TO BE FULLY RESPONSIBLE FOR ANY AND ALL DAMAGES WHICH MIGHT OCCUR DUE TO THE CONTRACTOR'S FAILURE TO EXACTLY LOCATE AND PRESERVE ANY AND ALL UNDERGROUND UTILITIES.

LEGEND

	STORM LINE TO BE REMOVED
	STORM LINE TO BE ABANDONED AND FLOWABLE FILLED
	EXISTING STORM LINE
	EXISTING GRATE INLET TO BE REMOVED
	EXISTING STREET SIGN AND MAILBOX TO BE REMOVED AND REPLACED
	HATCH DENOTES EXISTING SIDEWALK, DRIVEWAY AND CURB TO BE REMOVED AND REPLACED
	HATCH DENOTES OPEN CUT FOR DRAINAGE INSTALLATION
	HATCH DENOTES MILL & OVERLAY



MOUNT PLEASANT, SC 29306
843.884.1667
GREENVILLE, SC 29615
864.298.0534
SUMMERVILLE, SC 29565
843.972.0710
SPARTANBURG, SC 29306
864.272.1272
CHARLOTTE, NC 28211
980.312.5450
WWW.SEAMONWHITESIDE.COM



**TOWN OF SULLIVAN'S ISLAND SCIIIP
STORMWATER IMPROVEMENTS**

SULLIVAN'S ISLAND, SC

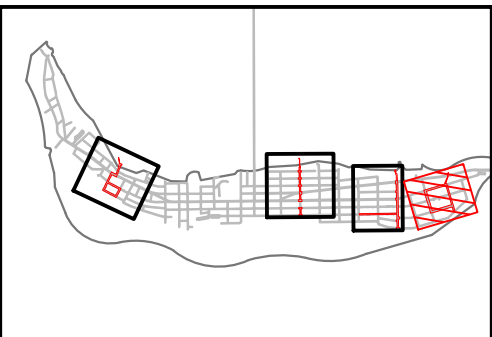
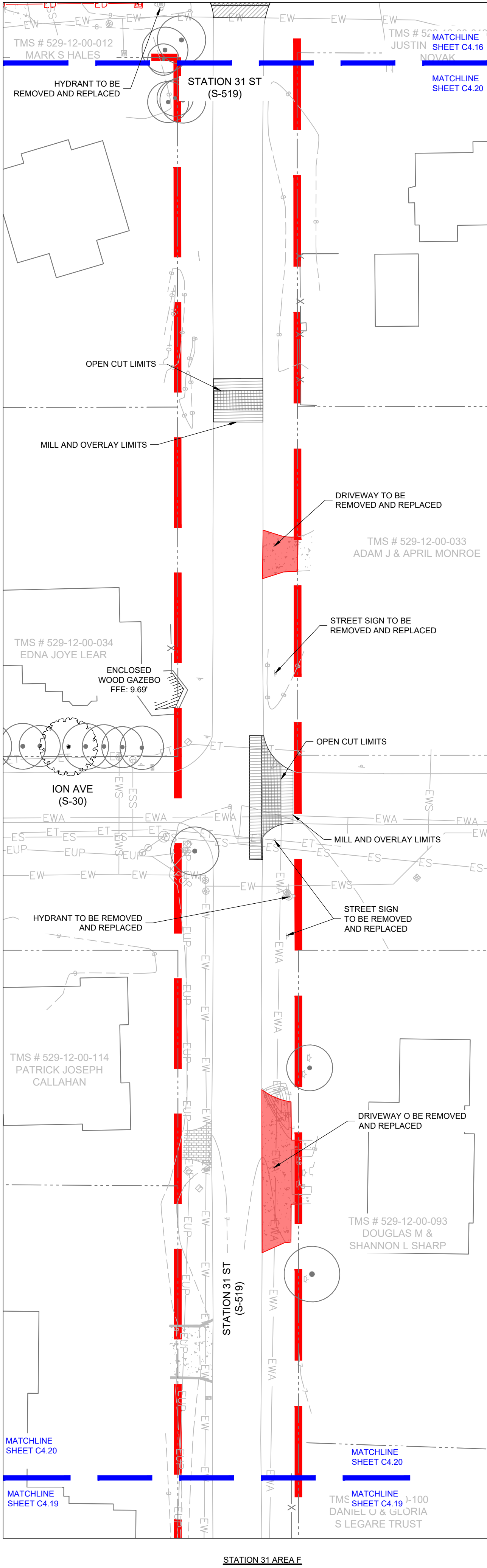
SW+ PROJECT: 10830
DATE: 09/27/2024
DRAWN BY: MJB
CHECKED BY: RCP/PWP

REVISION HISTORY

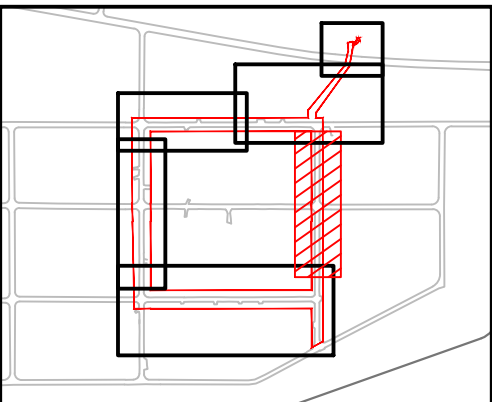
1.	8/02/2024	

DEMO AND SWPPP PH 1
PLAN -
STATION 31 -
AREA E

C3.19



OVERALL MAP KEY - STATION 31






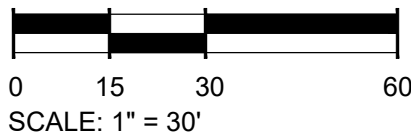
STATION 31 MAP KEY - AREA F

DEMOLITION NOTES:

1. THE CONTRACTOR IS RESPONSIBLE FOR PROVIDING AND INSTALLING CONSTRUCTION SAFETY FENCING.
2. THE CONTRACTOR SHALL VERIFY ALL ITEMS TO BE DEMOLISHED AND REMOVED FROM THE PROJECT SITE, WITH THE ENGINEER AND OWNER. THE VERIFICATION PROCESS SHALL INCLUDE VISITING AND WALKING THE SITE. ALL ITEMS REQUIRING DEMOLITION/REMOVAL, WHETHER SHOWN ON THIS PLAN OR NOT, SHALL BE THE RESPONSIBILITY OF THE CONTRACTOR. THE CONTRACTOR SHALL CONSULT THE OWNER REGARDING SALVAGE. ANY ITEMS NOT RETAINED BY THE OWNER SHALL BECOME PROPERTY OF THE CONTRACTOR AND SHALL BE REMOVED FROM THE SITE ACCORDING TO APPLICABLE REGULATIONS.
3. ALL SITE DEMOLITION SHALL OBTAIN ALL APPLICABLE DEMOLITION PERMITS AND CONFORM TO APPLICABLE STATE AND LOCAL CODES.
4. THERE SHALL BE NO BURNING ON THE SITE.
5. ALL EXISTING STRUCTURES AND RELATED SLABS, FOOTINGS, FOUNDATIONS, STEPS, ETC. DESIGNATED "DEMO" OR "REMOVE" ARE TO BE REMOVED FROM THE SITE BY THE CONTRACTOR AND DISPOSED OF ACCORDING TO APPLICABLE REGULATIONS.
6. THE CONTRACTOR IS RESPONSIBLE FOR PROTECTING ALL PUBLIC AND PRIVATE UTILITIES, INCLUDING MECHANICAL AND FIRE PROTECTION EQUIPMENT.
7. EROSION AND SEDIMENT CONTROL MEASURES SHALL BE IN PLACE PRIOR TO DEMOLITION.
8. STRIPING SHALL BE REMOVED AND REPLACED WHERE DEMOLITION OCCURS.
9. IF ANY HAZARDOUS MATERIAL IS ENCOUNTERED DURING DEMOLITION, THE CONTRACTOR SHALL COORDINATE WITH THE OWNER AND APPROPRIATE AGENCIES FOR PROPER REMOVAL AND DISPOSAL.
10. ALL AREAS DISTURBED BY CONSTRUCTION (WITH THE EXCEPTION OF AREAS INDICATED TO BE A HARD SURFACE, OR LANDSCAPED/SODDED) SHALL BE HYDROSEEDDED (SEE SPECS).
11. THE CONTRACTOR SHALL VERIFY THAT CONFLICTS DO NOT EXIST BETWEEN EXISTING AND NEW UTILITIES PRIOR TO BEGINNING WORK. REQUEST INSTRUCTION FROM ENGINEER IF CONFLICTS ARE FOUND TO EXIST.

EXISTING UTILITY NOTE:

THE LOCATION OF EXISTING UNDERGROUND UTILITIES ARE SHOWN IN AN APPROXIMATE WAY ONLY AND HAVE NOT BEEN INDEPENDENTLY VERIFIED BY THE OWNER OR ITS REPRESENTATIVE. THE CONTRACTOR SHALL DETERMINE THE EXACT LOCATION OF ALL EXISTING UTILITIES BEFORE COMMENCING ANY WORK, AND AGREES TO BE FULLY RESPONSIBLE FOR ANY AND ALL DAMAGES WHICH MIGHT OCCUR DUE TO THE CONTRACTOR'S FAILURE TO EXACTLY LOCATE AND PRESERVE ANY AND ALL UNDERGROUND UTILITIES.



REVISION HISTORY

1.	8/02/2024	